



**India Meteorological Department  
(Ministry of Earth Sciences)**

**NATIONAL BULLETIN NO. 30 (LAND/02/2024)**

**TIME OF ISSUE: 2100 HOURS IST**

**DATED:30.08.2024**

**FROM:INDIA METEOROLOGICAL DEPARTMENT**

**(FAX NO. 24643965/24699216/24623220)**

**TO: CONTROL ROOM, NDM, MINISTRY OF HOME AFFAIRS (FAX.NO. 23093750)  
CONTROL ROOM NDMA (FAX.NO. 26701729)  
CABINET SECRETARIAT (FAX.NO.23012284, 23018638)  
PS TO HON'BLE MINISTER FOR S & T AND EARTH SCIENCES (FAX NO.23316745)  
SECRETARY, MOES (FAX NO. 24629777)  
H.Q. (INTEGRATED DEFENCE STAFF AND CDS) (FAX NO. 23005137/23005147)  
DIRECTOR GENERAL, DOORDARSHAN (23385843)  
DIRECTOR GENERAL, AIR (23421105, 23421219)  
PIB MOES (FAX NO. 23389042)  
UNI (FAX NO. 23355841)  
D.G. NATIONAL DISASTER RESPONSE FORCE (NDRF) (FAX NO. 26105912, 2436 3260)  
DIRECTOR, PUNCTUALITY, INDIAN RAILWAYS (FAX NO. 23388503)  
CHIEF SECRETARY, ODISHA (FAX NO. 0674-2536660)  
CHIEF SECRETARY, WEST BENGAL (FAX NO. 033-22144328)  
CHIEF SECRETARY, ANDHRA PRADESH (FAX NO. 0863-2441029)  
CHIEF SECRETARY, TELANGANA (FAX NO. 040-23453700)  
CHIEF SECRETARY, MAHARASHTRA (FAX NO. 022- 22028594)  
CHIEF SECRETARY, GUJARAT (FAX NO. 079-23250305)  
CHIEF SECRETARY, DAMAN & DIU (FAX NO. 0260-2230775)  
CHIEF SECRETARY, DADRA & NAGAR HAVELI (FAX NO. 0260-2645466)  
CHIEF SECRETARY, GOA (FAX NO. 0832-2415201)**

**Sub: (a) Cyclonic Storm "ASNA" (pronounced as As-Na) over northeast Arabian Sea off Kachchh and Pakistan coasts and (b) Well Marked Low Pressure Area over Westcentral & adjoining Northwest Bay of Bengal.**

**(a) Cyclonic Storm "ASNA" (pronounced as As-Na) over northeast Arabian Sea off Kachchh and Pakistan coasts**

The **Cyclonic Storm "ASNA" (pronounced as As-Na)** over northeast Arabian Sea off Kachchh and adjoining Pakistan moved westwards with a speed of 17 kmph during past 6 hours and lay centered at 1730 hours IST of 30<sup>th</sup> August, 2024 over the same region near latitude 23.5°N and longitude 67.2°E, 170 km west of Naliya (Gujarat), 160 km south of Karachi (Pakistan) and 430km east-southeast of Pasni (Pakistan)

It is likely to continue to move nearly west-northwestwards over northeast Arabian Sea away from Indian coast during next 24 hours and west-southwest wards subsequently.

Forecast track and intensity are given in the following table:

Date/Time(IST)	Position (Lat. °N/ long. °E)	Maximum sustained surface wind speed (Kmph)	Category of cyclonic disturbance
30.08.24/1730	23.5/67.2	65-75 gusting to 85	Cyclonic Storm
30.08.24/2330	23.5/66.5	65-75 gusting to 85	Cyclonic Storm
31.08.24/0530	23.6/65.6	70-80 gusting to 90	Cyclonic Storm
31.08.24/1130	23.7/64.8	70-80 gusting to 90	Cyclonic Storm
31.08.24/1730	23.8/64.0	60-70 gusting to 80	Cyclonic Storm
01.09.24/0530	23.6/62.5	50-60 gusting to 70	Deep Depression
01.09.24/1730	23.3/61.1	40-50 gusting to 60	Depression
02.09.24/0530	23.0/59.6	30-40 gusting to 50	Well Marked Low Pressure Area

### **Warnings:**

#### **(i) Rainfall Warning:**

##### **Gujarat State:**

**Saurashtra & Kachchh:** Light to moderate rainfall at most places **heavy to very heavy rainfall** at isolated places over Kachchh and adjoining districts of Saurashtra on 30<sup>th</sup> August.

#### **(ii) Wind warning:**

- Squally wind speed reaching 65-75 kmph gusting to 80 kmph is prevailing over northeast & adjoining eastcentral Arabian Sea along & off Pakistan and adjoining Saurashtra & Kachchh coasts. It is likely to increase becoming 70-80 kmph gusting to 90 kmph over northeast Arabian Sea off Pakistan coast from morning to evening of 31<sup>st</sup> August and decrease gradually becoming squally wind speed reaching 40-50 kmph gusting to 50 kmph from morning of 1<sup>st</sup> September.
- Squally wind speed reaching 50-60 kmph gusting to 70 kmph is likely to prevail over northwest Arabian Sea off Pakistan coast from night of 30<sup>th</sup> August and increase gradually becoming Gale wind speed reaching 70-80 kmph gusting to 90 kmph from morning of 31<sup>st</sup> August morning. Thereafter, the winds would gradually decrease becoming squally wind speed reaching 50-60 kmph gusting to 70 kmph from morning and 40-50 kmph gusting to 60 kmph by evening of 1<sup>st</sup> September.
- Squally wind speed reaching 40-50 kmph gusting to 60 kmph is likely along & off Pakistan coast till 1<sup>st</sup> September.
- Strong wind speed reaching 40-50 kmph gusting to 60 kmph is likely to prevail adjoining central Arabian Sea till 2<sup>nd</sup> September morning and along and off Gujarat & north Maharashtra coasts till 31<sup>st</sup> August.

#### **(iii) Sea condition:**

- Squally weather with Rough sea conditions is very likely to prevail along & off Gujarat & adjoining north Maharashtra Coasts till 31<sup>st</sup> August.
- Squally weather with Rough sea conditions is likely along & off Pakistan coast till 1<sup>st</sup> September.
- Very rough to high sea condition is likely to prevail over northeast Arabian Sea off Pakistan coast during 30<sup>th</sup> to 31<sup>st</sup> August and improve thereafter.
- Very rough to high Sea condition is likely to prevail over northwest Arabian Sea off Pakistan and southeast Iran coasts from 31<sup>st</sup> August till 1<sup>st</sup> September, Rough sea condition on 2<sup>nd</sup> September and improve thereafter.

#### **(iv) Fishermen warning:**

Fishermen are advised not venture into

- Northeast & adjoining Eastcentral Arabian Sea and along & off Gujarat & adjoining north Maharashtra Coasts till 31<sup>st</sup> August.

- Northeast & adjoining eastcentral Arabian Sea off Gujarat coast and along & off Pakistan coasts during 30<sup>th</sup> August to 1<sup>st</sup> September.
- Northwest & adjoining westcentral Arabian Sea and along & off Pakistan coast from 31<sup>st</sup> August till 2<sup>nd</sup> September.

**(b) Well Marked Low Pressure Area over Westcentral & adjoining Northwest Bay of Bengal**

The well marked low pressure area over westcentral & adjoining northwest Bay of Bengal off north Andhra Pradesh & South Odisha persisted and lay over the same region at 1730 hours IST of 30<sup>th</sup> August, 2024.

It is likely to move further west-northwestwards towards north Andhra Pradesh and adjoining south Odisha coasts, intensify into a depression over westcentral and adjoining northwest Bay of Bengal during next 36 hours.

**Warnings:**

**(i) Rainfall Warning:**

**Odisha:** Light to moderate rainfall at most places with heavy to very heavy rainfall at isolated places during 30<sup>th</sup> to 31<sup>st</sup> August. Light to moderate rainfall at most places with isolated heavy rainfall likely on 1<sup>st</sup> September.

**Coastal Andhra Pradesh:** Light to moderate rainfall at most places with heavy rainfall at isolated places during 30<sup>th</sup> August to 1<sup>st</sup> September and heavy to very heavy rainfall at isolated places on 30<sup>th</sup> and 31<sup>st</sup> August.

**(ii) Wind warning:**

- Squally weather with wind speed reaching 30-40 kmph gusting to 50 kmph is likely to prevail over Westcentral and adjoining Northwest Bay of Bengal on 30<sup>th</sup> becoming 45-55 kmph gusting to 65 kmph on 31<sup>st</sup> August.
- Squally wind speed reaching 45-55 kmph gusting to 65 kmph is likely to prevail along & off North Andhra Pradesh & south Odisha coasts on 31<sup>st</sup> August.

**(iii) Sea condition:**

- Rough sea condition is very likely to prevail over Westcentral and adjoining Northwest Bay of Bengal till 31<sup>st</sup> August.
- Rough sea condition is very likely to prevail along & off North Andhra Pradesh & south Odisha coasts on 31 August.

**(iv) Fishermen warning:**

Fishermen are advised not venture into

- Westcentral & adjoining northwest Bay of Bengal till 31<sup>st</sup> August and along & off south Odisha and north Andhra Pradesh Coasts on 31<sup>st</sup> August.

**❖ Impact Expected**

- Localized Flooding of roads, water logging in low lying areas and closure of underpasses mainly in urban areas of the above region.
- Occasional reduction in visibility due to heavy rainfall.
- Reduction of visibility over sea area due to sea spray induced by strong wind and heavy rainfall.
- Disruption of traffic in major cities due to water logging in roads leading to increased travel time.
- Minor damage to kutcha roads.

- Possibilities of damage to vulnerable structure.
- Localized Landslides/Mudslides/landslips/mud slips/land sinks/mud sinks.
- Damage to horticulture and standing crops in some areas due to inundation.
- It may lead to riverine flooding in some river catchments (for riverine flooding please visit Web page of CWC)

❖ **Action Suggested**

Fishermen are advised not venture into

- Northeast & adjoining Eastcentral Arabian Sea and along & off Gujarat & adjoining north Maharashtra Coasts till 31<sup>st</sup> August.
- Northeast & adjoining eastcentral Arabian Sea off Gujarat coast and along & off Pakistan coasts during 30<sup>th</sup> August to 1<sup>st</sup> September.
- Northwest & adjoining westcentral Arabian Sea and along & off Pakistan and southeast Iran coasts from 31<sup>st</sup> August till 2<sup>nd</sup> September.
- Westcentral & adjoining northwest Bay of Bengal till 31<sup>st</sup> August and along & off south Odisha and north Andhra Pradesh Coasts on 31<sup>st</sup> August.
- Judicious regulation of offshore/onshore Operations
- Judicious regulation of surface transports including railways and roadways.
- Check for traffic congestion on your route before leaving for your destination.
- Follow any traffic advisories that are issued in this regard.
- Avoid going to areas that face the water logging problems often.
- Avoid staying in vulnerable structure.

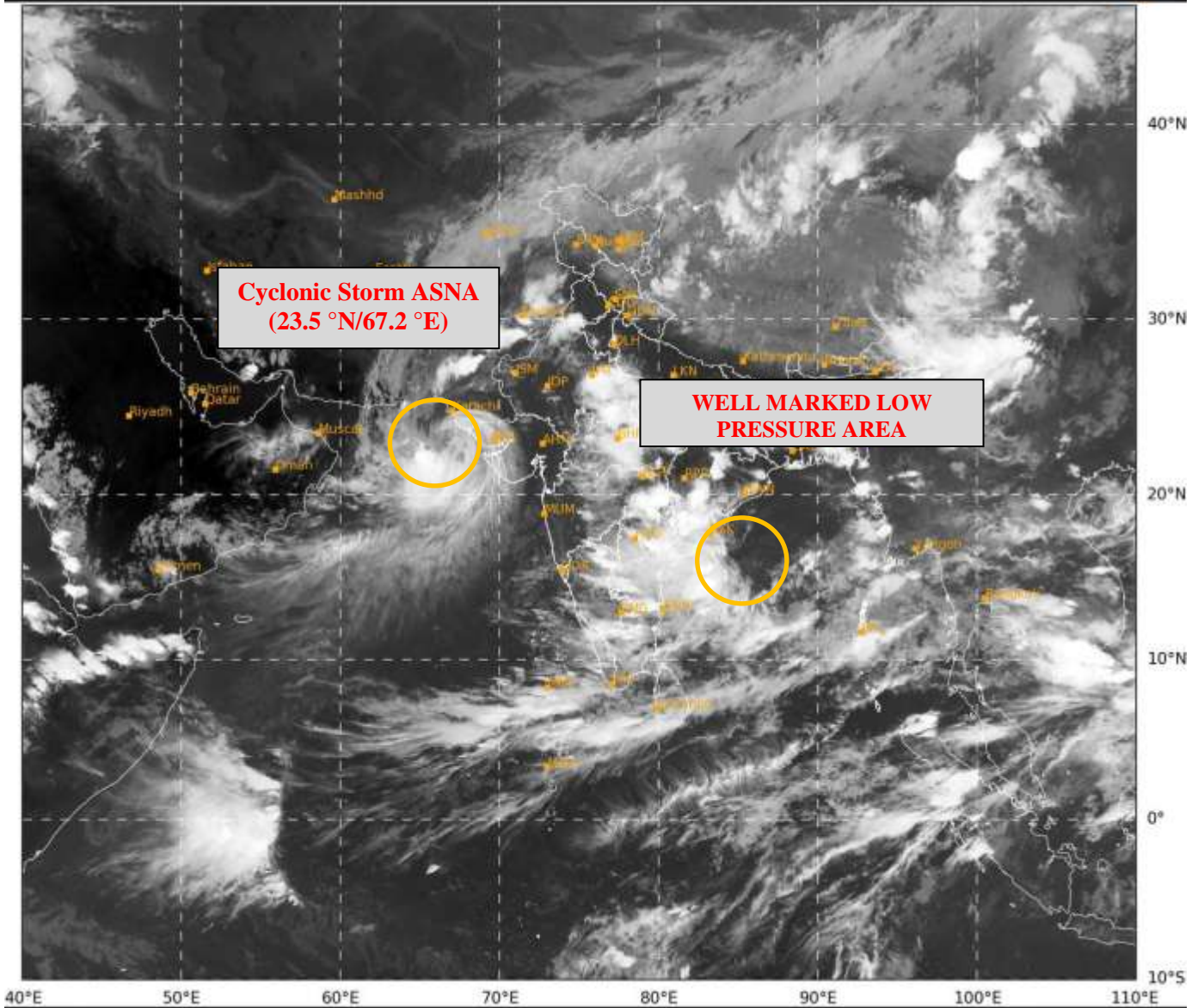
❖ **Agromet Advisories for Heavy Rainfall** likely over Gujarat, Odisha and Andhra Pradesh due to both systems

- Make provision for draining out excess water from crop fields to avoid water stagnation in Gujarat State, Odisha and Andhra Pradesh.
- Provide mechanical support to horticultural crops and staking to vegetables.

**Next bulletin will be issued at 2330 hours IST of today, the 30<sup>th</sup> August, 2024.**

**(Dr. Ananda Kumar Das)**  
**Scientist-F, Cyclone Warning Division,**  
**IMD, New Delhi**

*Copy to: ACWC Kolkata/ACWC Mumbai/RMC Mumbai/CWC Ahmedabad/MC Jaipur/RMC, Nagpur/MC, Bhopal//CWC Bhubaneswar/MC, Goa/MC, Ranchi*



40°E 50°E 60°E 70°E 80°E 90°E 100°E 110°E

412

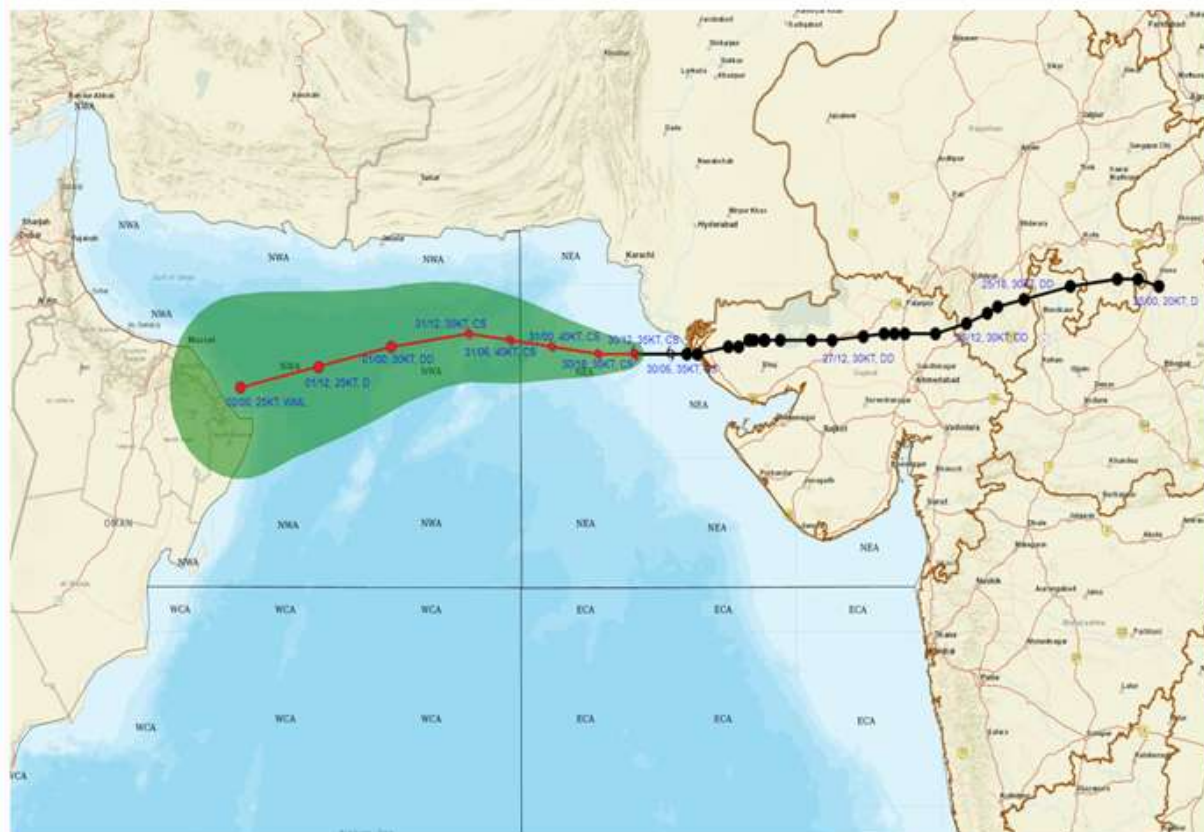
945



IMD, DELHI



**OBSERVED AND FORECAST TRACK OF CYCLONIC STORM ASNA OVER NORTHEAST ARABIAN SEA OFF KACHCHH AND PAKISTAN COAST BASED ON 1200 UTC (1730 IST) OF 30<sup>TH</sup> AUGUST, 2024.**



DATE/TIME IN UTC  
 IST-UTC + 0530  
 L: LOW PRESSURE AREA  
 WML: WELL MARKED LOW PRESSURE AREA  
 D: DEPRESSION (17-27 KT)  
 DD: DEEP DEPRESSION (28-33 KT)  
 CS: CYCLONIC STORM (34-47 KT)  
 SCS: SEVERE CYCLONIC STORM (48-63KT)  
 VSCS: VERY SEVERE CYCLONIC STORM (64-89 KT)  
 ESCS: EXTREMELY SEVERE CYCLONIC STORM (90-119 KT)  
 SuCS: SUPER CYCLONIC STORM (≥ 120 KT)

● LESS THAN 34 KT  
 ⊙ 34-47 KT  
 ⊙ ≥ 48 KT  
 — OBSERVED TRACK  
 — FORECAST TRACK  
 ◀ CONE OF UNCERTAINTY





**OBSERVED AND FORECAST TRACK ALONGWITH QUADRANT WIND DISTRIBUTION OF CYCLONIC STORM ASNA OVER NORTHEAST ARABIAN SEA OFF KACHCHH AND PAKISTAN COAST BASED ON 1200 UTC (1730 IST) OF 30<sup>TH</sup> AUGUST, 2024**

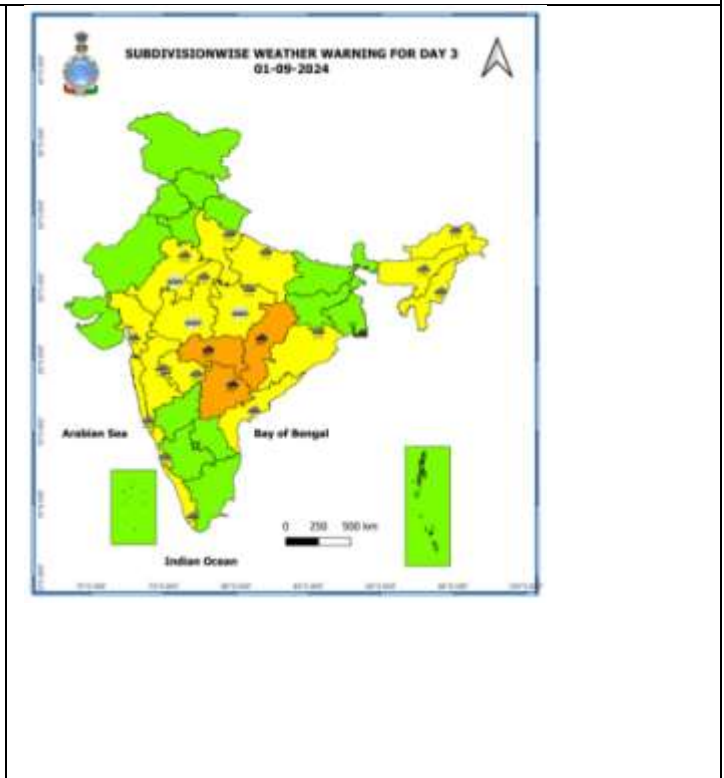
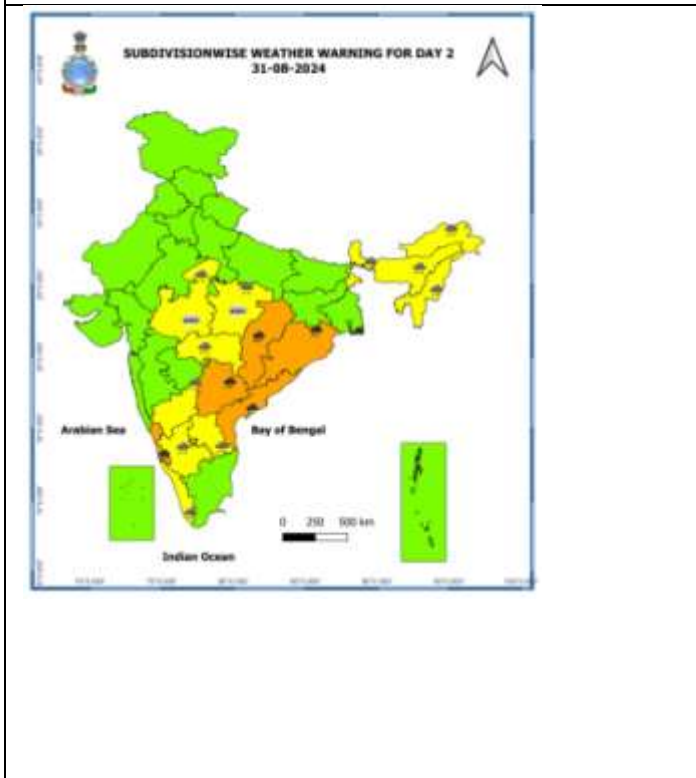
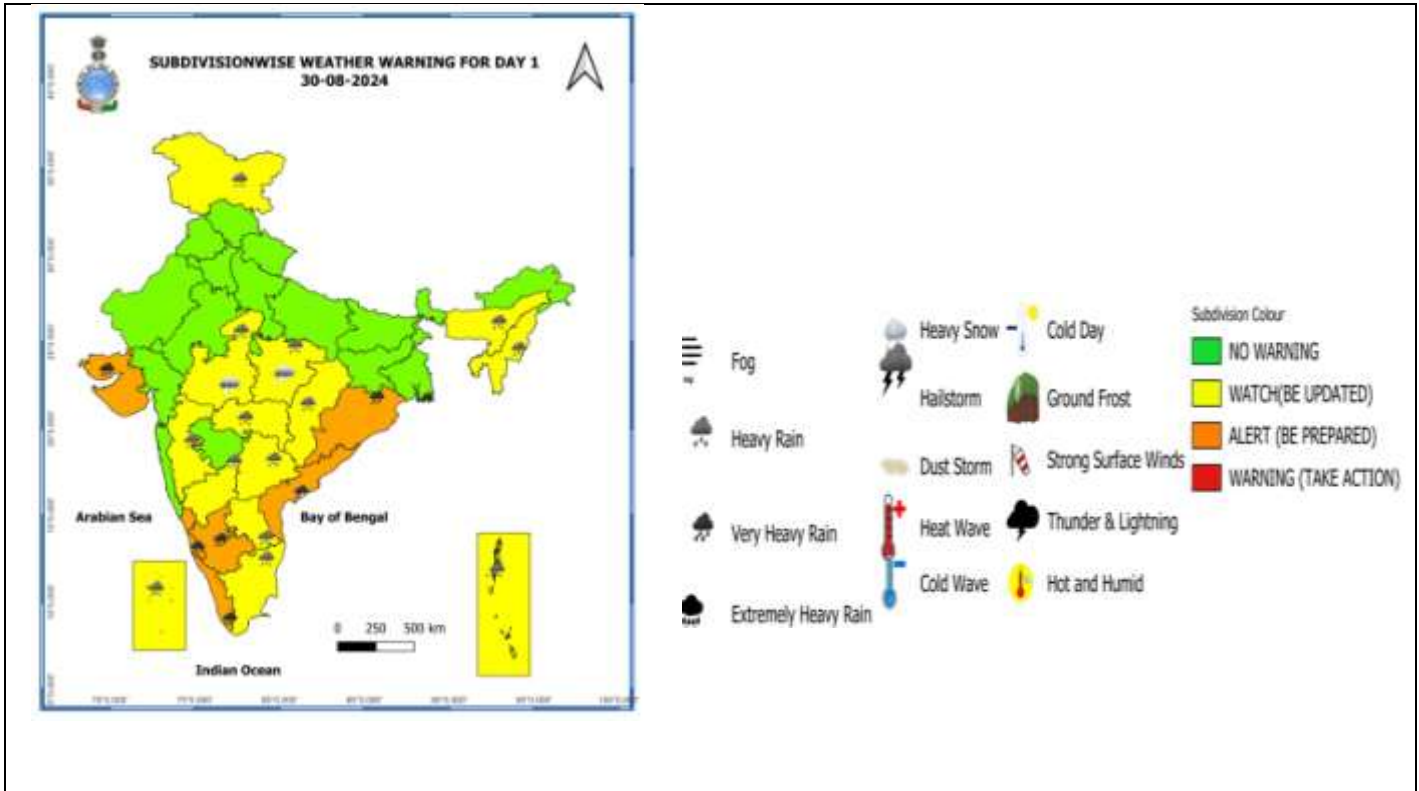


<p>DATE/TIME IN UTC          IST=UTC + 0530          L: LOW PRESSURE AREA          WML: WELL MARKED LOW PRESSURE AREA          D: DEPRESSION (17-27 KT)          DD: DEEP DEPRESSION (28-33 KT)          CS: CYCLONIC STORM (34-47 KT)          SCS: SEVERE CYCLONIC STORM (48-63KT)          VSCS: VERY SEVERE CYCLONIC STORM (64-89 KT)          ESCS: EXTREMELY SEVERE CYCLONIC STORM (90-119 KT)          SuCS: SUPER CYCLONIC STORM (≥ 120 KT)</p>	<ul style="list-style-type: none"> <li>● LESS THAN 34 KT</li> <li>○ 34-47 KT</li> <li>⦿ ≥ 48 KT</li> <li>— OBSERVED TRACK</li> <li>— FORECAST TRACK</li> <li>— CONE OF UNCERTAINTY</li> <li>AREA OF MAXIMUM SUSTAINED WIND SPEED:</li> <li>■ 28-33 KT (52-61 KMPH)</li> <li>■ 34-49 KT (62-91 KMPH)</li> <li>■ 50-63 KT (92-117 KMPH)</li> <li>■ ≥ 64 KT (≥118 KMPH)</li> </ul>
---	---

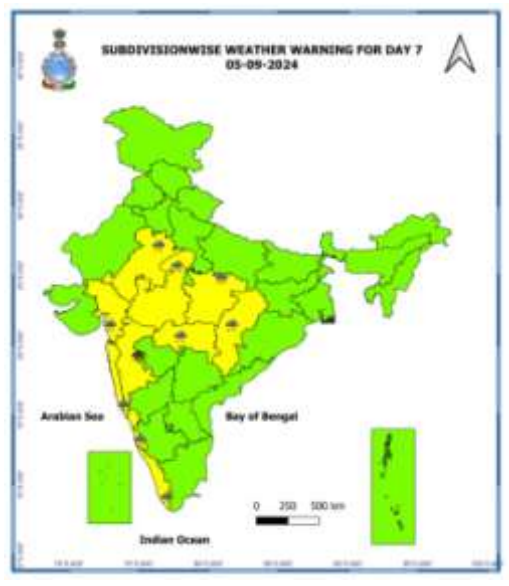
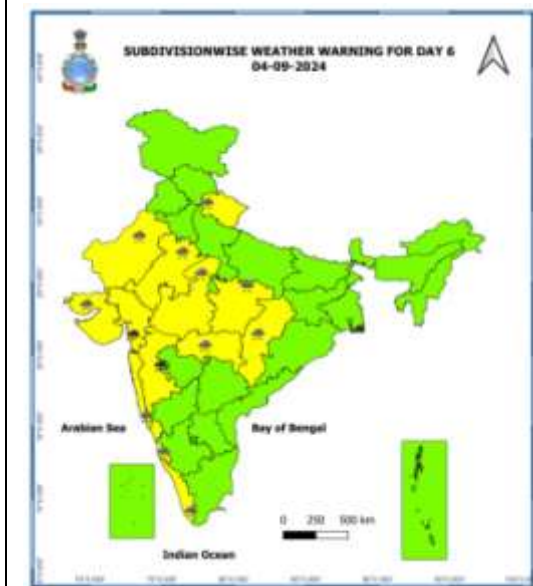
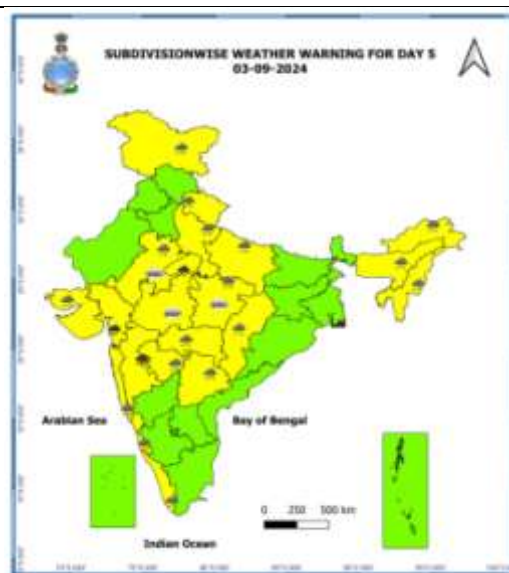
**IMPACT OVER THE SEA**

MSW (knot/kmph)	Impact	Action
28-33 (52-61)	Very rough seas	Total suspension of fishing operations
34-49 (62-91)	High to very high seas	Total suspension of fishing operations
50-63 (92-117)	Very high seas	Total suspension of fishing operations
≥ 64 (≥118)	Phenomenal	Total suspension of fishing operations

## Weather Warning Graphics

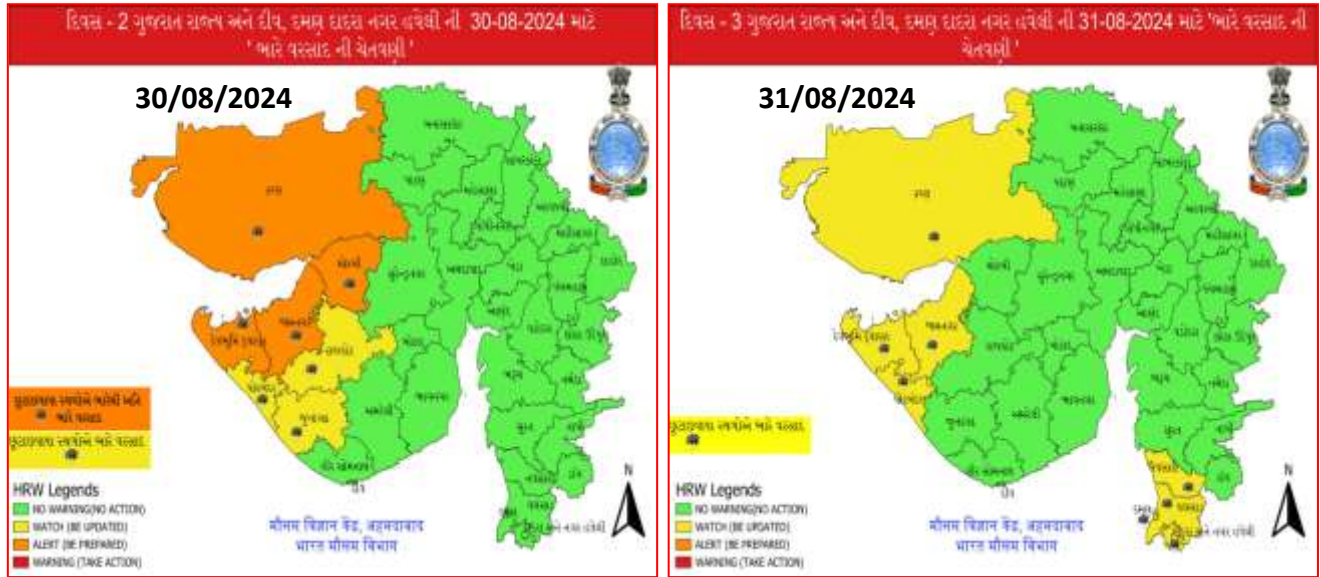






- Action may be taken based on **ORANGE** AND **RED** COLOUR warnings.
- Vulnerable regions likely urban and hilly areas action may be initiated for heavy rainfall warning.
- As the lead period increases forecast accuracy decreases.

## District wise Warning Graphics Gujarat

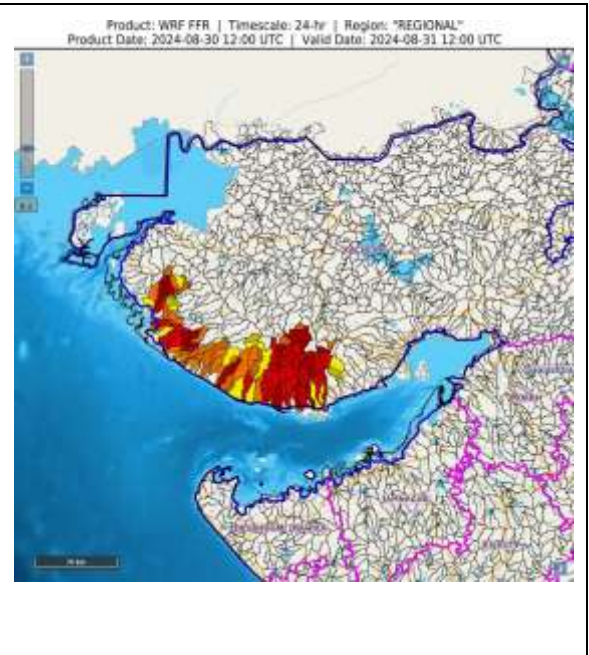


### Flash Flood Guidance

**24 hours Outlook for the Flash Flood Risk (FFR) till 1730 IST of 31-08-2024 :**

**Low flash flood risk** likely over few watersheds & neighbourhoods of **Saurashtra & Kutch** - Kachchh district.

Surface runoff/ Inundation may occur at some fully saturated soils & low-lying areas over AoC as shown in map due to expected rainfall occurrence in next 24 hours.



## Fishermen Warning Graphics

