India Meteorological Department
(Ministry of Earth Sciences)

National Bulletin NO. 10 (BOB/06/2026)

TIME OF ISSUE: 0245 HOURS IST **DATED: 23.09.2026**

FROM: INDIA METEOROLOGICAL DEPARTMENT FAX NO. 24643965/24699216/24623220)

TO: CONTROL ROOM, NDM, MINISTRY OF HOME AFFAIRS (FAX.NO. 23093750)
CONTROL ROOM NDMA (FAX.NO. 26701729)
CABINET SECRETARIAT (FAX.NO.23012284, 23018638)
PS TO HON'BLE MINISTER FOR S & T AND EARTH SCIENCES (FAX NO.23316745)
SECRETARY, MOES (FAX NO. 24629777)
H.Q. (INTEGRATED DEFENCE STAFF AND CDS) (FAX NO. 23005137/23005147)
DIRECTOR GENERAL, DOORDARSHAN (23385843)
DIRECTOR GENERAL, AIR (23421105, 23421219)
PIB MOES (FAX NO. 23389042)
UNI (FAX NO. 23355841)
D.G. NATIONAL DISASTER RESPONSE FORCE (NDRF) (FAX NO. 26105912, 2436 3260)
DIRECTOR, PUNCTUALITY, INDIAN RAILWAYS (FAX NO. 23388503)
CHIEF SECRETARY, GOVT. OF ODISHA (FAX NO. 0674-2536660)
CHIEF SECRETARY, GOVT. OF WEST BENGAL (FAX NO. 033-22144328)
CHIEF SECRETARY, GOVT. OF ANDHRA PRADESH (FAX NO. 0863-2441029)
CHIEF SECRETARY, GOVT. OF TELANGANA (FAX NO. 040-23455340)
CHIEF SECRETARY, GOVT. OF JHARKHAND (FAX NO. 0651-2400255)
CHIEF SECRETARY, GOVT. OF CHHATTISGARH (FAX NO. 0771-2221206)
CHIEF SECRETARY, GOVT. OF MADHYA PRADESH (FAX NO. 0755-2551521)
CHIEF SECRETARY, GOVT. OF MAHARASHTRA (FAX NO. 022-22028594)
CHIEF SECRETARY, GOVT. OF PUDUCHERRY (FAX NO. 0413-2337575)

Subject: Deep Depression over Westcentral & adjoining Northwest Bay of Bengal

The Deep Depression over Westcentral & adjoining Northwest Bay of Bengal, moved westwards with a speed of 05 kmph during past 06 hours, and lay centred at 1130 hrs IST of today, the 23rd September, 2026, over the same region near latitude 18.0°N and longitude 84.4°E, about 50 km southeast of Kalingapatnam (Andhra Pradesh), 120 km east-northeast of Visakhapatnam (Andhra Pradesh), 150 km south-southwest of Gopalpur (Odisha) and 250 km southwest of Puri (Odisha).

It is very likely to move west-northwestwards, and cross North Andhra Pradesh - South Odisha coasts between Vishakhapatnam & Gopalpur, close to Kalingapatnam as a Deep Depression by night of 23rd September 2026.

The system is under continuous surveillance by the Doppler Weather Radar at Vishakhapatnam.

Forecast track and intensity are given in the following table:

Date/Time (IST)	Position (Lat. °N/ Long. °E)	Maximum Sustained Surface Wind Speed (Kmph)	Category Of Cyclonic Disturbance
23.09.26/1130	18.0/84.4	55-65 gusting 75	Deep Depression
23.09.26/1730	18.0/84.1	55-65 gusting 75	Deep Depression
23.09.26/2330	18.3/83.7	55-65 gusting 75	Deep Depression
24.09.26/1130	18.7/83.4	50-60 gusting 70	Deep Depression
24.09.26/2330	19.1/83.2	45-55 gusting 65	Depression
25.09.26/1130	19.7/83.0	45-55 gusting 65	Depression
25.09.26/2330	20.3/82.8	40-50 gusting 60	Depression
26.09.26/1130	21.0/82.6	30-40 gusting 50	Well Marked Low Pressure Area

Warnings:

(i) Rainfall Warning:

Odisha: Light to moderate rainfall at most places with **heavy to very heavy rainfall** at a few places with **extremely heavy rainfall** at isolated places over south Odisha on 23nd & 24th September. **Heavy to very heavy rainfall** at isolated places on 25th & 26th and **heavy rainfall** at isolated places over Odisha is likely on 27th September.

Coastal Andhra Pradesh and Yanam: Light to moderate rainfall at most places with **heavy to very heavy rainfall** at a few places and **extremely heavy rainfall** over Coastal Andhra Pradesh & Yanam on 23rd & 24th September and **Heavy rainfall** at isolated places is likely on 25th September.

Chhattisgarh: Light to moderate rainfall at most places with **heavy to very heavy rainfall** at a few places and **extremely heavy rainfall** at isolated places on 23rd & 24th September. **Heavy to very heavy rainfall** at isolated places on 25th & 26th and isolated **heavy rainfall** on 27th September.

Telangana: Light to moderate rainfall at most places with **heavy to very heavy rainfall** very likely on 23rd; and **heavy to very heavy rainfall** and **extremely heavy** falls at isolated places very likely on 24th & 25th September and **heavy rainfall** at isolated places on 26th September.

Jharkhand: Light to moderate rainfall at many places with **heavy rainfall** at isolated places during 23rd to 25th and **heavy to very heavy rainfall** at isolated places is very likely on 24th September.

Gangetic West Bengal: Light to moderate rainfall at many places with **heavy rainfall** at isolated places during 23rd to 25th and **heavy to very heavy rainfall** at isolated places is very likely on 24th September.

East Madhya Pradesh: Light to moderate rainfall at many places with **heavy rainfall** at isolated places during 24th-27th and **isolated heavy to very heavy rainfall** at isolated places is very likely on 25th & 26th September.

Vidarbha: Light to moderate rainfall at many places with **heavy rainfall** at isolated places during 23rd to 27th September and **heavy to very heavy rainfall** at isolated places is very likely on 24th & 25th September.

.

(ii) Wind warning:

- Squally wind with speed reaching 55-65 kmph gusting to 75 kmph is likely to continue to prevail over Westcentral and adjoining Northwest Bay of Bengal till 24th September evening. It is likely to decrease gradually thereafter.
- Squally wind with speed reaching 55-65 kmph gusting to 65 kmph is likely to prevail along and off south Odisha-north Andhra Pradesh & Yanam coasts till evening of 24th September. It is likely to decrease gradually thereafter.
- Squally wind speed reaching 50-60 kmph gusting to 70 kmph is likely over adjoining areas of North and South Bay of Bengal till 24rd September.
- Squally wind with speed reaching 45-55 kmph gusting to 65 kmph is likely along & off West Bengal and south Andhra Pradesh & Yanam coasts from morning of 23rd to evening of 24th September.

(iii) Sea condition:

- Very Rough Sea condition is likely to prevail over westcentral & northwest Bay of Bengal till 24th September evening and gradually improve thereafter.
- Rough to very rough sea condition is likely along & off north Andhra Pradesh-Odisha-West Bengal coasts till evening 24th September and gradually improve thereafter.
- Rough sea condition is likely over adjoining areas of southwest Bay of Bengal on 23rd and 24th September.

(iv) Fishermen warnings:

Fishermen are advised not to venture into

- Westcentral & adjoining northwest & southwest Bay of Bengal and along & off Andhra Pradesh-Odisha-West Bengal coasts till 24th September.

(v) Impact expected (Coastal districts of north Andhra Pradesh & Yanam and south Odisha for squally wind & heavy rainfall; interior districts of Andhra Pradesh, Odisha, Telangana, Chhattisgarh, Vidarbha and East Madhya Pradesh for heavy rainfall):

- Breaking of tree branches, uprooting of small trees like banana, papaya, drum sticks.
- Loose objects may fly.
- Strong wind and rain may damage plantation, horticulture and standing crops.
- Partial damage to vulnerable structures due to strong winds and rain.
- Minor damage to kutcha houses/walls, huts and roads due to heavy rain.
- Onshore and offshore operations may get affected.
- Small ships, trawlers and boats may be affected.
- Road and rail traffic may be affected due to heavy rain and squally winds.
- There could be localised landslides, mudslides, landslips in hilly areas and water logging, inundation and flooding over low-lying areas.
- Occasional reduction in visibility due to heavy rainfall.
- Helicopter services may get affected.

Action suggested:

- People are advised to keep a watch on the weather for worsening conditions and be ready to move to safer places accordingly. People may stay in safe places especially during 23nd to 24th September.
- Fishing operation may be suspended till 24th September.
- Surface transport may be regulated.
- Tourism and recreational activities to be regulated.
- Onshore and offshore activities to be judiciously regulated.
- Helicopter services to be regulated.
- Take safe shelters; do not take shelter under trees, as there could be lightning.
- In case of expected lightning, unplug electrical/ electronic appliances, immediately, get out of water bodies and keep away from all the objects that conduct electricity.

Chief Amount of Rainfall (≥7cm) during 0830 hrs IST of Yesterday to 0830 hrs IST of today, the 23rd September, 2026 is given in Annexure -1.

Next bulletin will be issued at 2030 hours IST of today, the 23rd September, 2026.

(Suprit Kumar)
Scientist E
IMD, New Delhi

Copy to: ACWC Kolkata/ACWC Chennai/CWC Bhubaneswar/CWC Vishakhapatnam/Regional Meteorological Centre – Nagpur/ Meteorological Centre – Raipur/ Ranchi/ Bhopal/Amaravati/Hyderabad

``

Annexure -1

Coastal Andhra Pradesh & Yanam

Palasa (dist Srikakulam) 14, Sompeta (dist Srikakulam) 13, Kalingapatnam (dist Srikakulam) 12, Tekkali (dist Srikakulam) 11, Araku Valley (dist Alluri Sitharamaraju) 10, Visakhapatnam (dist Vishakhapatnam) 9, Pathapatnam (dist Srikakulam) 9, Denkada (dist Vizianagaram) 9, Vizianagaram (dist Vizianagaram) 9, Vararamachandrapur (dist Alluri Sitharamaraju) 8, Pusapatirega (dist Vizianagaram) 8, Bheemunipatnam (dist Vishakhapatnam) 8, Nellimarla (dist Vizianagaram) 8, Gajapathinagaram (dist Vizianagaram) 8, Gantyada (dist Vizianagaram) 8, Mandasa (dist Srikakulam) 8, Kunavaram (dist Alluri Sitharamaraju) 8, Srungavarapukota (dist Vizianagaram) 8, Bondapalle (dist Vizianagaram) 8, Balajipeta (dist Parvathipuram Manyam) 7, Bobbili (dist Vizianagaram) 7, Anakapalle (dist Anakapalli) 7, Visakhapatnam Ap (dist Vishakhapatnam) 7, Garividi (dist Vizianagaram) 7, Merakamudidam (dist Vizianagaram) 7, Ichchapuram (dist Srikakulam) 7, Therlam (dist Vizianagaram) 7, Mentada (dist Vizianagaram) 7, Narsipatnam (dist Anakapalli) 7.

Odisha

Similiguda (dist Koraput) 23; Jeypore (dist Koraput) 16; Berhampur (dist Ganjam) 15; Tentulikhunti (dist Nawarangpur), Borigumma (dist Koraput) 14 Each; Balasore (dist Balasore), Nandahandi (dist Nawarangpur) 13 Each; Koraput (dist Koraput), Udala (dist Mayurbhanj), Chhatrapur (dist Ganjam), Nandapur (dist Koraput) 12 Each; Nh5 Gobindpur (dist Balasore), Nilgiri (dist Balasore), Mohana (dist Gajapati) 11 Each; Mahendragarh (dist Gajapati), Gopalpur (dist Ganjam), R.udaigiri (dist Gajapati), Remuna (dist Balasore), Lamataput (dist Koraput) 10 Each; Gunupur (dist Rayagada), Turekela (dist Bolangir), Paralakhemundi (dist Gajapati), Rangeilunda (dist Ganjam) 9 Each; Nuagada (dist Gajapati), Akhuapada (dist Bhadrak), Bari (dist Jajpur), Digapahandi (dist Ganjam), Tangi (dist Khurda), Patrapur (dist Ganjam) 8 Each; Soro (dist Balasore), Bhuban (dist Dhenkanal), Bhubaneswar AP (dist Khurda), Mahanga (dist Cuttack), Purushottampur (dist Ganjam), Binjharpur (dist Jajpur), Jaipur (dist Balasore), Komna (dist Nawapara), Kaptipada (dist Mayurbhanj), Alipingal (dist Jagatsinghpur), Gosani (dist Gajapati), Kukudahandi (dist Ganjam), Sheragada (dist Ganjam), Hinjili (dist Ganjam), Chikiti (dist Ganjam) 7 Each;

Gangetic West Bengal: Contai (dist East Midnapore) 9

Chhattisgarh: Karpawand (dist Bastar) 8; Mainpur (dist Gariaband) 7

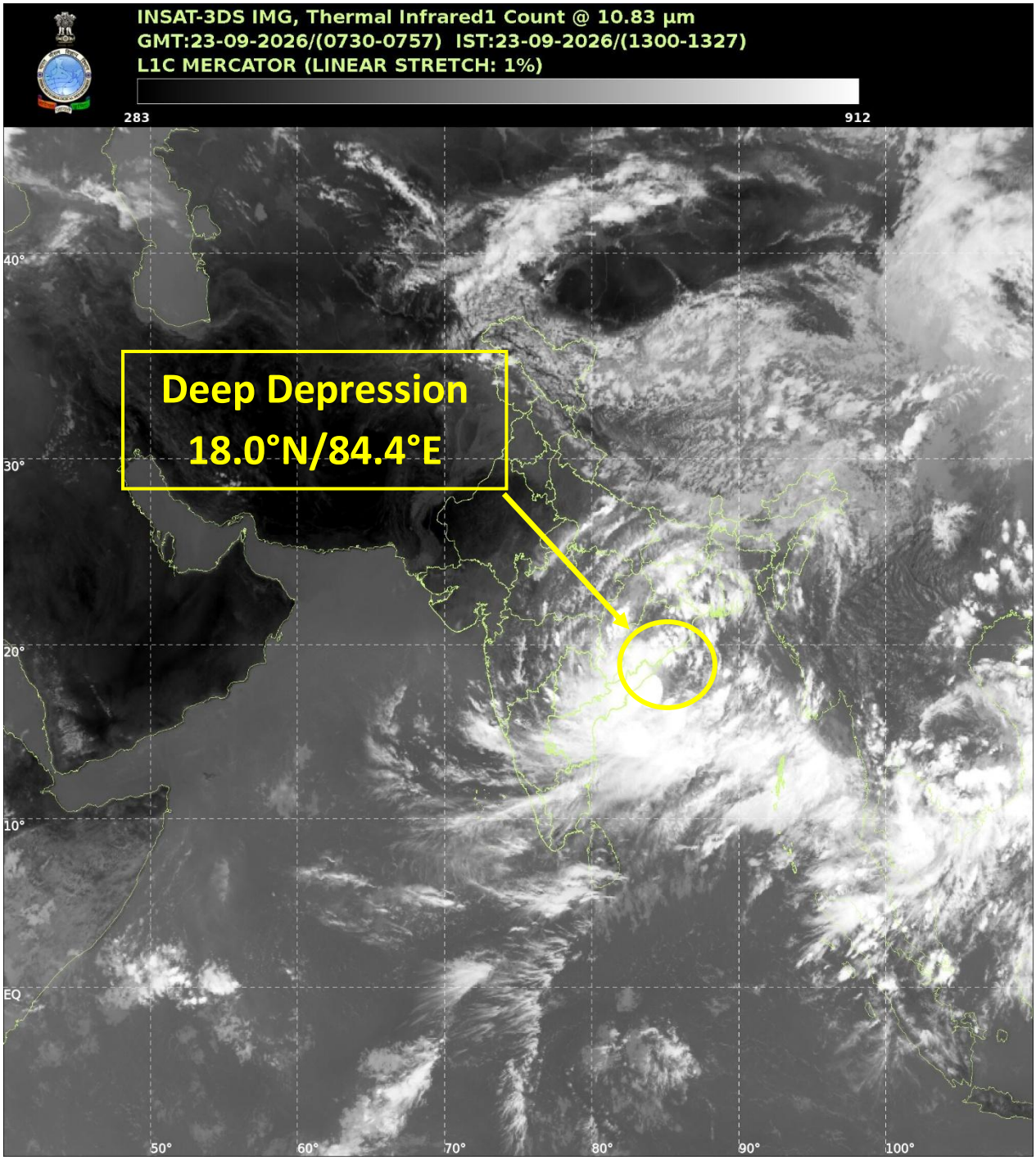
INSAT-3DS IMG, Thermal Infrared1 Count @ 10.83 µm
GMT:23-09-2026/(0730-0757) IST:23-09-2026/(1300-1327)
L1C MERCATOR (LINEAR STRETCH: 1%)
283
912
Deep Depression
18.0°N/84.4°E
40°
30°
20°
10°
EQ
50°
60°
70°
80°
90°
100°

DWR Visakhapatnam Radar Imagery

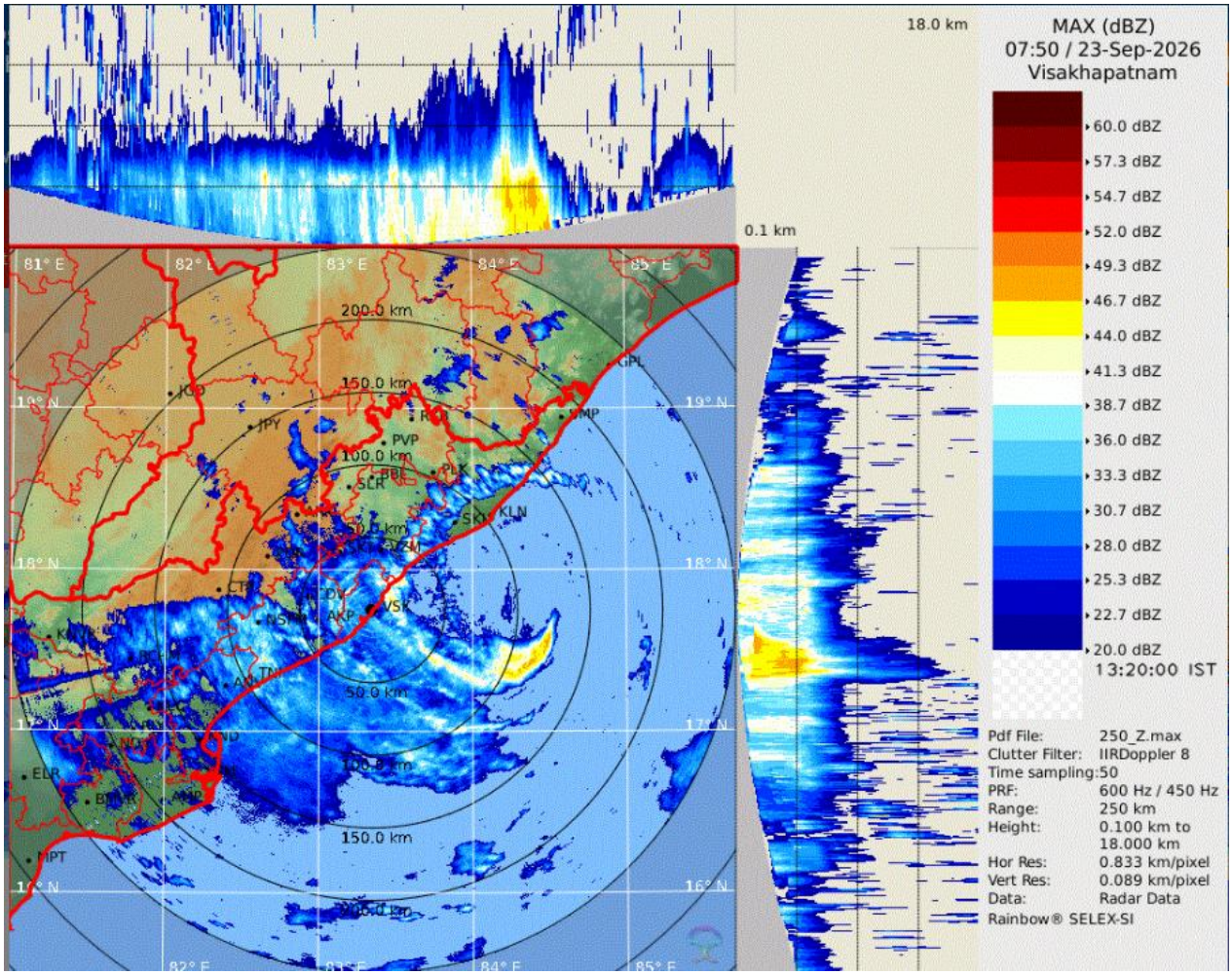

OBSERVED AND FORECAST TRACK ALONGWITH CONE OF UNCERTAINITY OF DEEP DEPRESSION OVER WESTCENTRAL AND ADJOINING NORTHWEST BAY OF BENGAL BASED ON 0600 UTC (1130 Hrs. IST) OF 23rd SEPTEMBER 2026

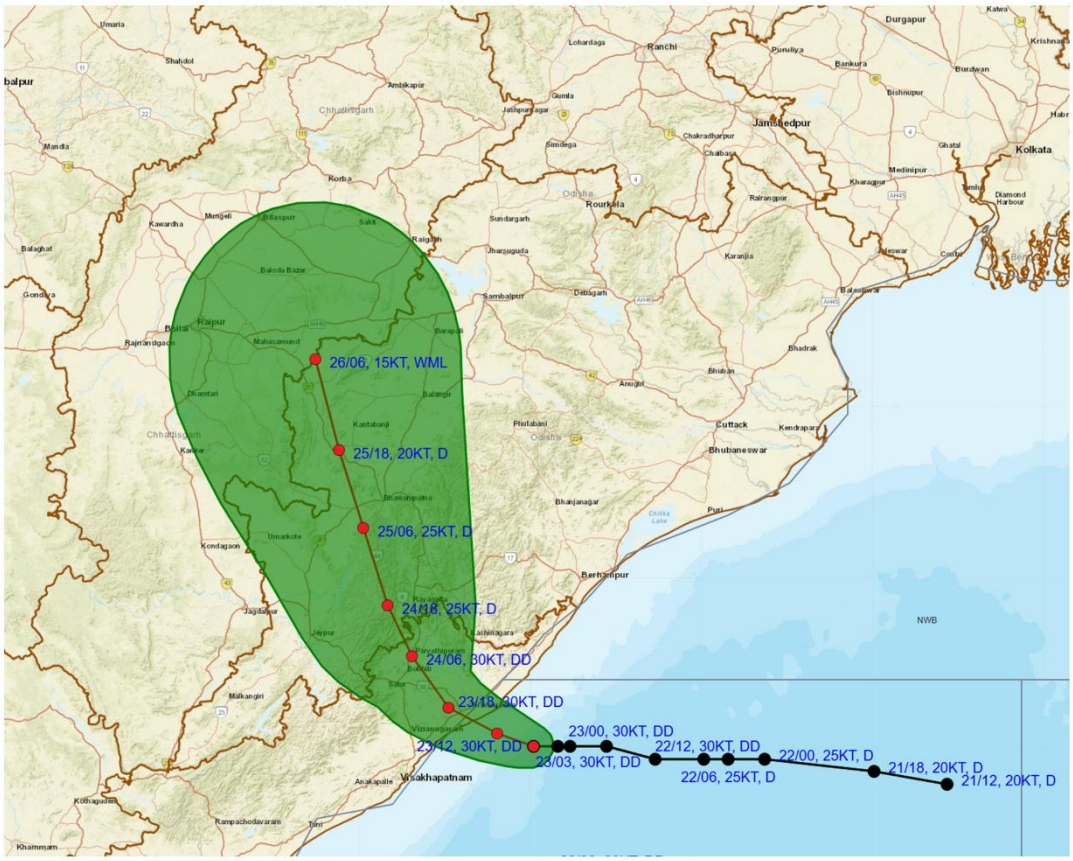

DATE/TIME IN UTC

IST = UTC + 0530

L: LOW PRESSURE AREA

D: DEPRESSION (17-27 KT)

DD: DEEP DEPRESSION (28-33 KT)

CS: CYCLONIC STORM (34-47 KT)

SCS: SEVERE CYCLONIC STRORM (48-63 KT)

VSCS: VERY SEVERE CYCLONIC STORM (64-89 KT)

ESCS: EXTREMELY SEVERE CYCLONIC STORM (90-119 KT)

SuCS: SUPER CYCLONIC STORM (≥ 120 KT)

LESS THAN 34 KT

34-47 KT

≥ 48 KT

OBSERVED TRACK

FORECAST TRACK

CONE OF UNCERTAINTY

Forecast distance (km) and direction of the centre from nearest 4 coastal stations

Forecast Date and Time	Lead Period (hrs)	Lat	Lon	Station 1	Station 2	Station 3	Station 4
23.09.26/0600	0	18.0	84.4	KALINGAPATAM (50, SE)	VISHAKHAPATNAM (120, ENE)	GOPALPUR (150,SSW)	PURI (250, SW)

OBSERVED AND FORECAST TRACK ALONGWITH QUADRANT WIND DISTRIBUTION OF DEEP DEPRESSION OVER WESTCENTRAL AND ADJOINING NORTHWEST BAY OF BENGAL BASED ON 0600 UTC (1130 Hrs. IST) OF 23rd SEPTEMBER 2026

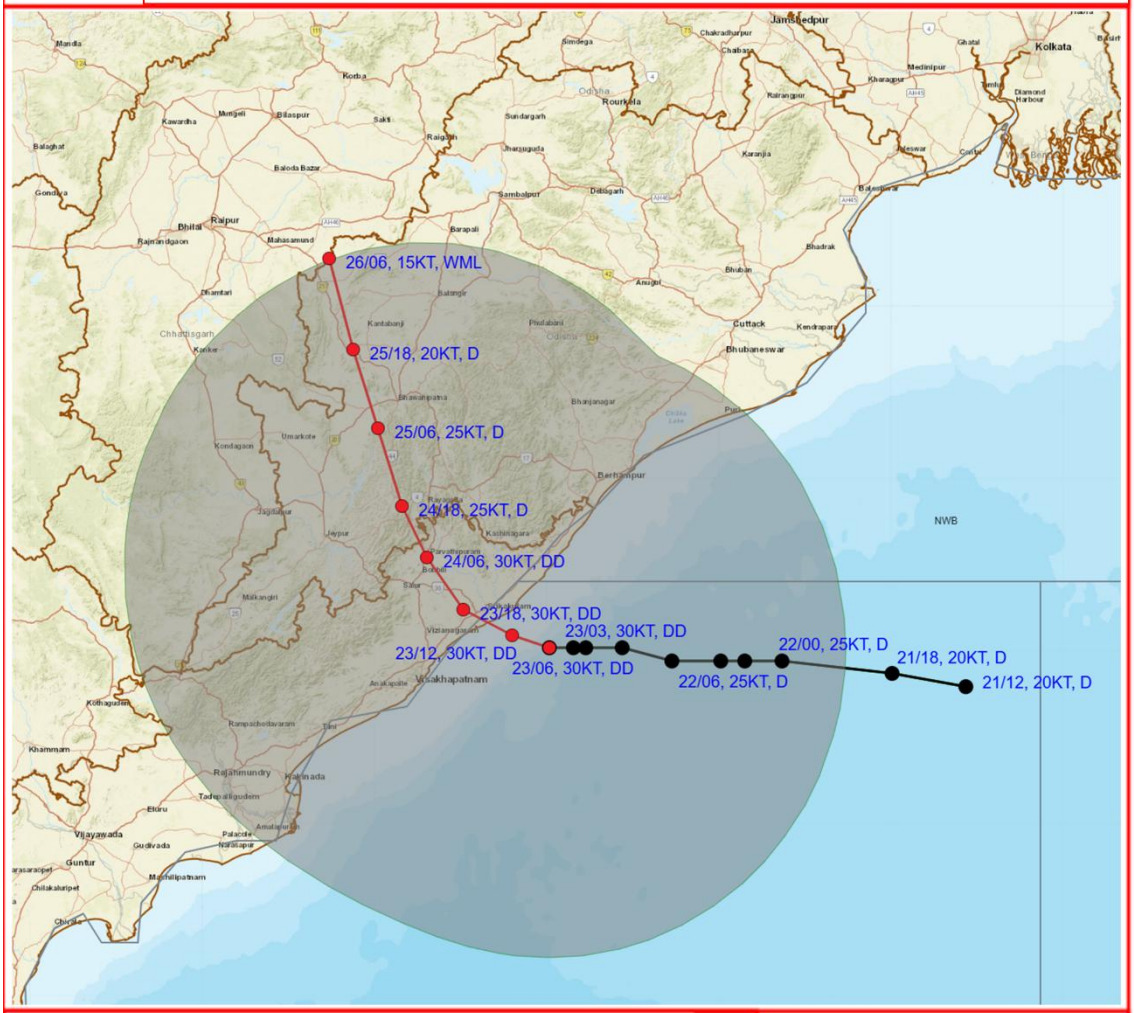

DATE/TIME IN UTC

IST = UTC + 0530

L: LOW PRESSURE AREA

D: DEPRESSION (17-27 KT)

DD: DEEP DEPRESSION (28-33 KT)

CS: CYCLONIC STORM (34-47 KT)

SCS: SEVERE CYCLONIC STRORM (48-63 KT)

VSCS: VERY SEVERE CYCLONIC STORM (64-89 KT)

ESCS: EXTREMELY SEVERE CYCLONIC STORM (90-119 KT)

SuCS: SUPER CYCLONIC STORM (≥ 120 KT)

LESS THAN 34 KT

34-47 KT

≥ 48 KT

OBSERVED TRACK

FORECAST TRACK

CONE OF UNCERTAINTY

AREA OF MAXIMUM SUSTAINED WIND SPEED:

28-33 KT (52-61 KMPH)

34-49 KT (62-91 KMPH)

50-63 KT (92-117 KMPH)

≥ 64 KT (≥118 KMPH)

IMPACT OVER THE SEA

MSW (knot/kmph)	Impact	Action
28-33 (52-61)	Very rough seas	Total suspension of fishing operations
34-49 (62-91)	High to very high seas	Total suspension of fishing operations
50-63 (92-117)	Very high seas	Total suspension of fishing operations
≥ 64 (≥118)	Phenomenal	Total suspension of fishing operations

Weather Warning Graphics

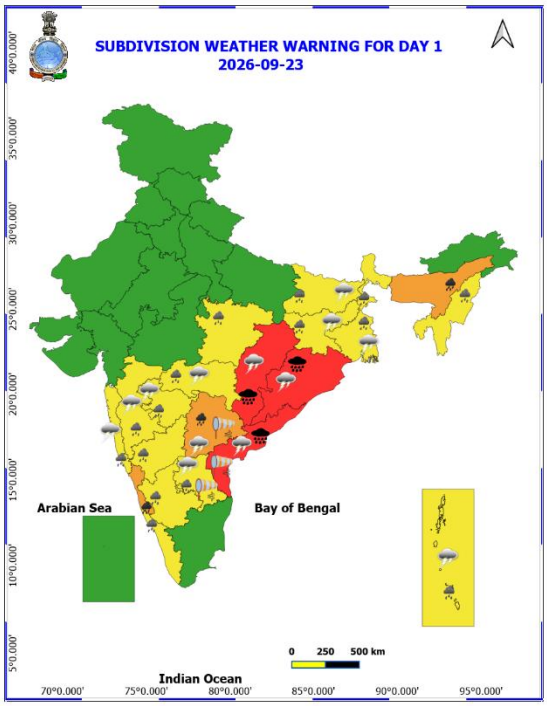

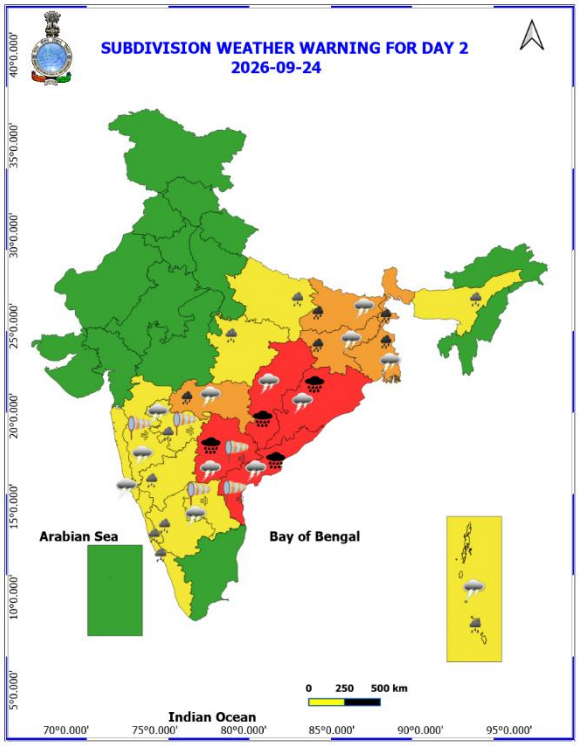

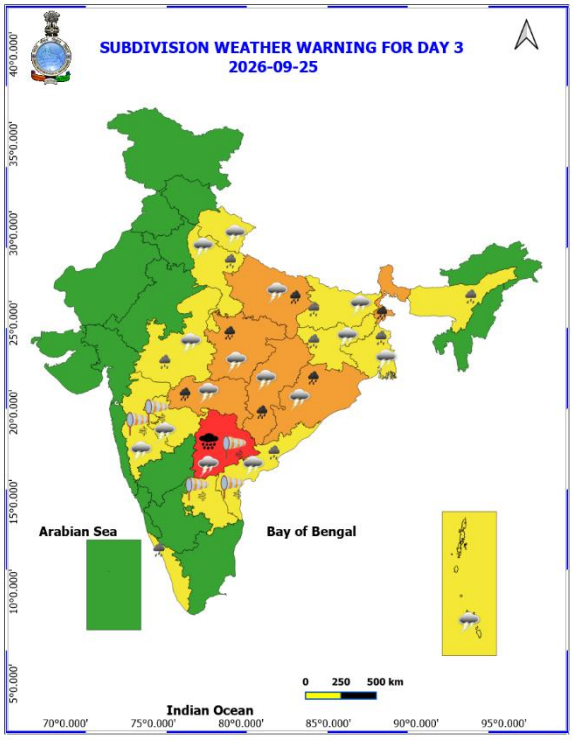

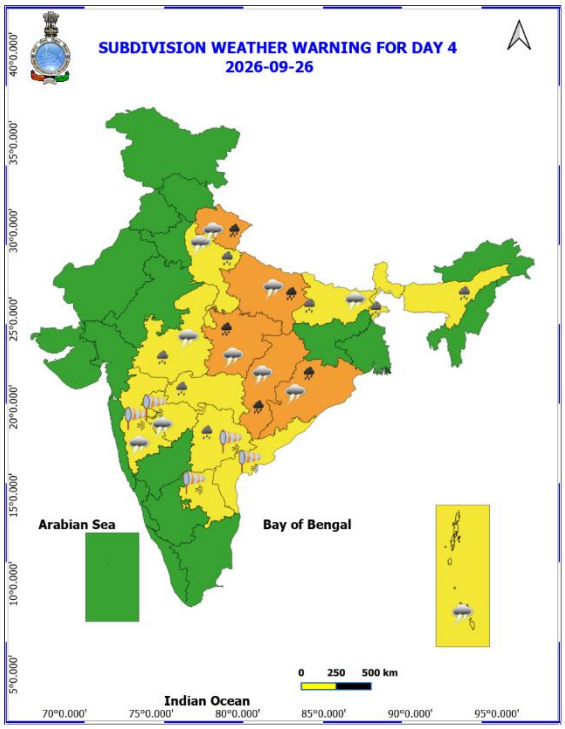
SUBDIVISION WEATHER WARNING FOR DAY 4
2026-09-26
Arabian Sea
Bay of Bengal
Indian Ocean
0 250 500 km
40°0.000'
35°0.000'
30°0.000'
25°0.000'
20°0.000'
15°0.000'
10°0.000'
5°0.000'
70°0.000'
75°0.000'
80°0.000'
85°0.000'
90°0.000'
95°0.000'

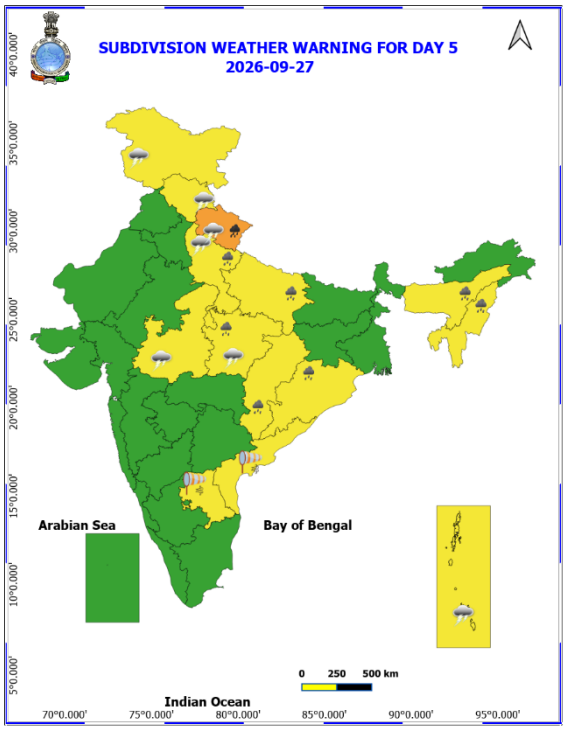
SUBDIVISION WEATHER WARNING FOR DAY 5
2026-09-27
Arabian Sea
Bay of Bengal
Indian Ocean
0 250 500 km
40°0.000'
35°0.000'
30°0.000'
25°0.000'
20°0.000'
15°0.000'
10°0.000'
5°0.000'
70°0.000'
75°0.000'
80°0.000'
85°0.000'
90°0.000'
95°0.000'

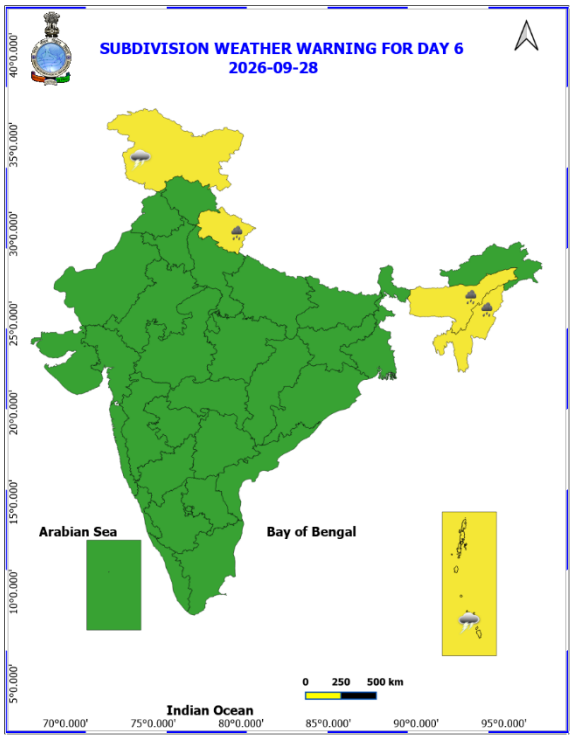
SUBDIVISION WEATHER WARNING FOR DAY 6
2026-09-28
Arabian Sea
Bay of Bengal
Indian Ocean
0 250 500 km
40°0.000'
35°0.000'
30°0.000'
25°0.000'
20°0.000'
15°0.000'
10°0.000'
5°0.000'
70°0.000'
75°0.000'
80°0.000'
85°0.000'
90°0.000'
95°0.000'

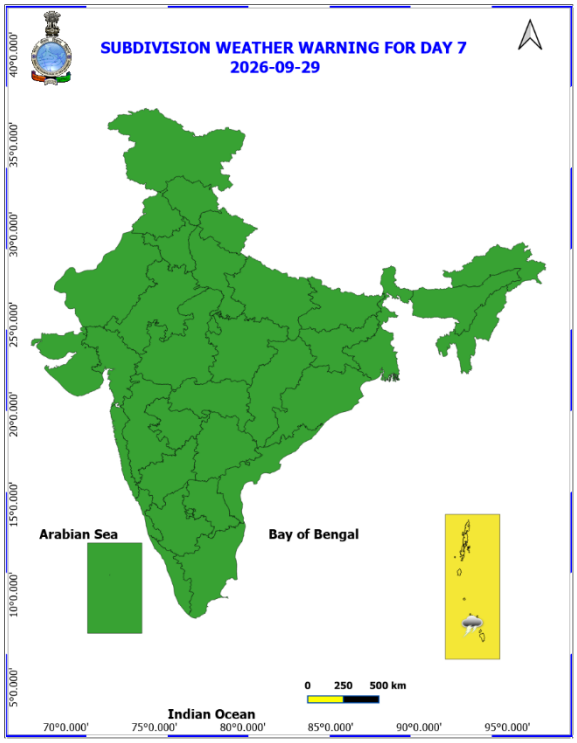
SUBDIVISION WEATHER WARNING FOR DAY 7
2026-09-29
Arabian Sea
Bay of Bengal
Indian Ocean
0 250 500 km
40°0.000'
35°0.000'
30°0.000'
25°0.000'
20°0.000'
15°0.000'
10°0.000'
5°0.000'
70°0.000'
75°0.000'
80°0.000'
85°0.000'
90°0.000'
95°0.000'

District-wise Rainfall Warning for the State of Odisha

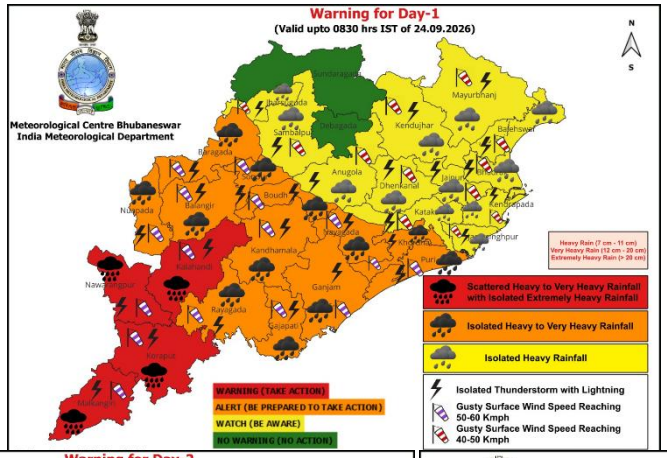

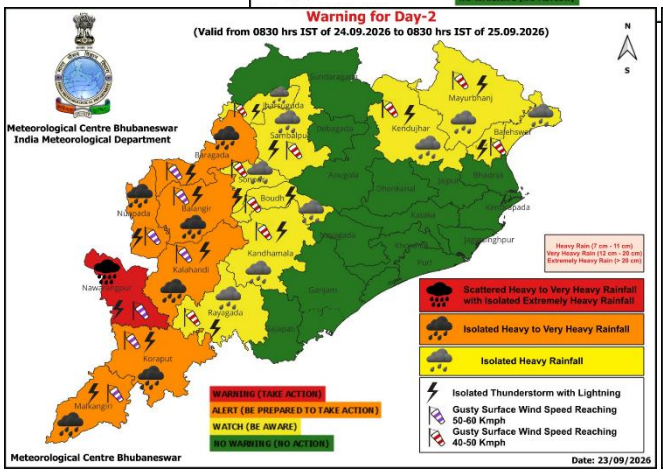

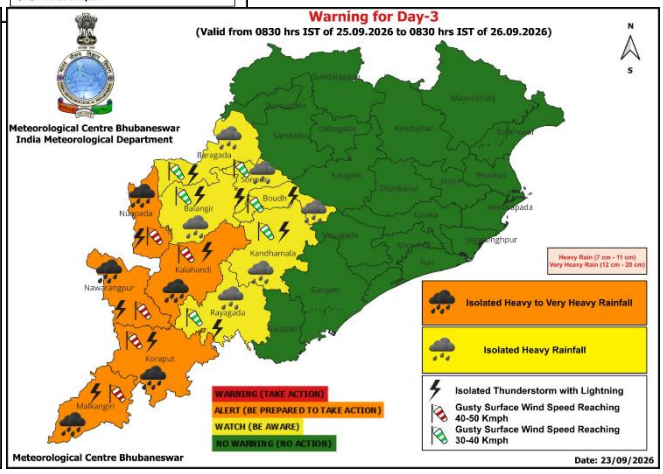

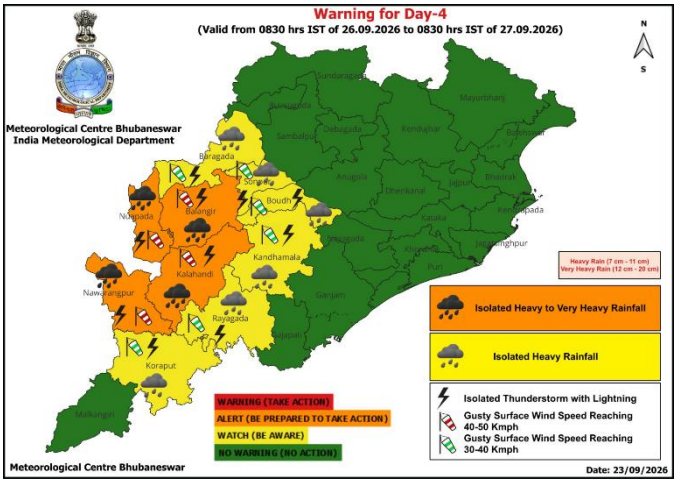

District-wise Rainfall Warning for the State of Andhra Pradesh

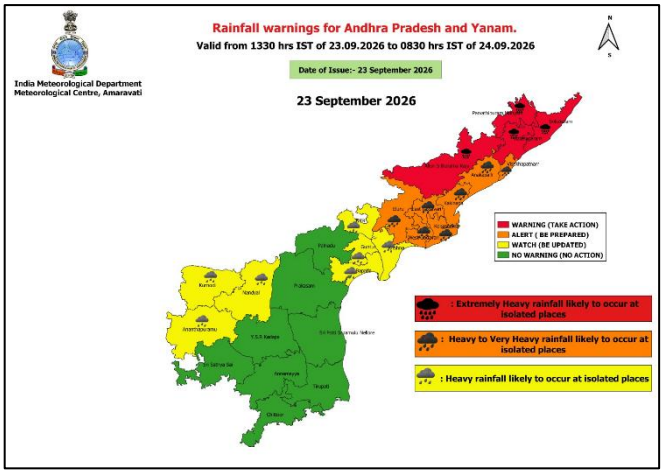

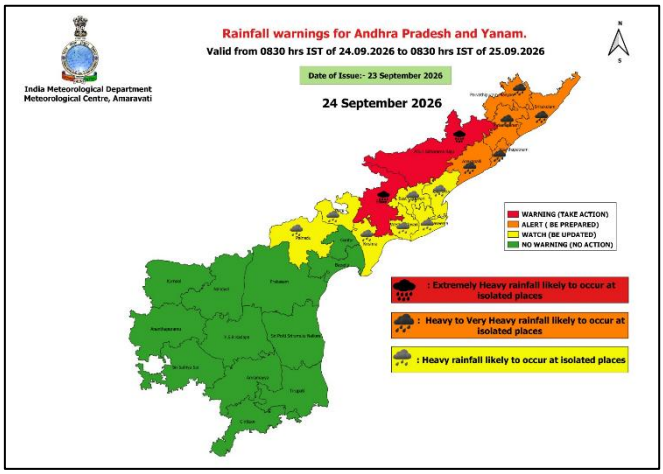

District-wise Rainfall Warning for the State of Telangana

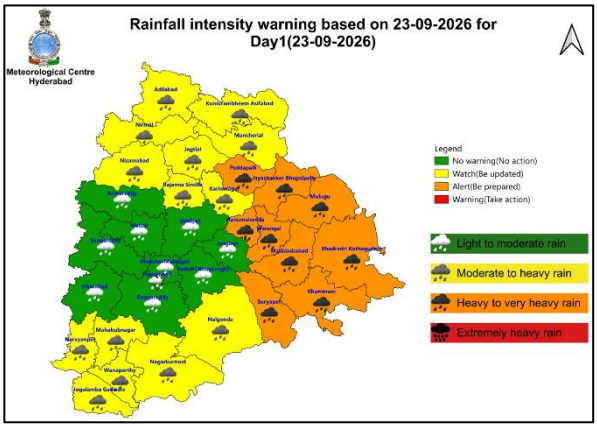

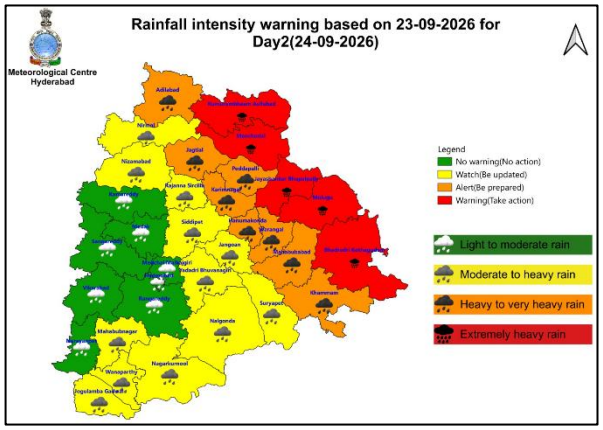

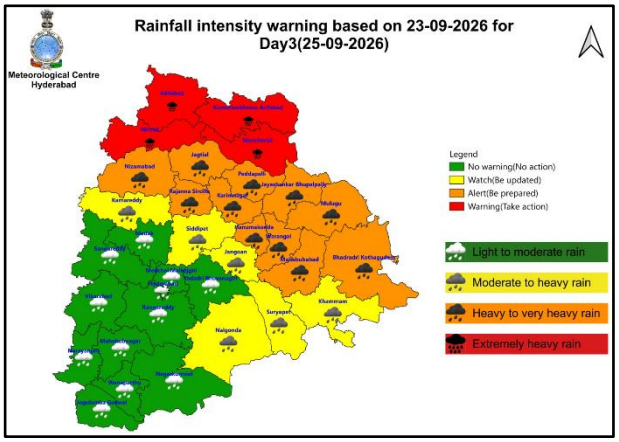

District-wise Rainfall Warning for the State of Chhattisgarh

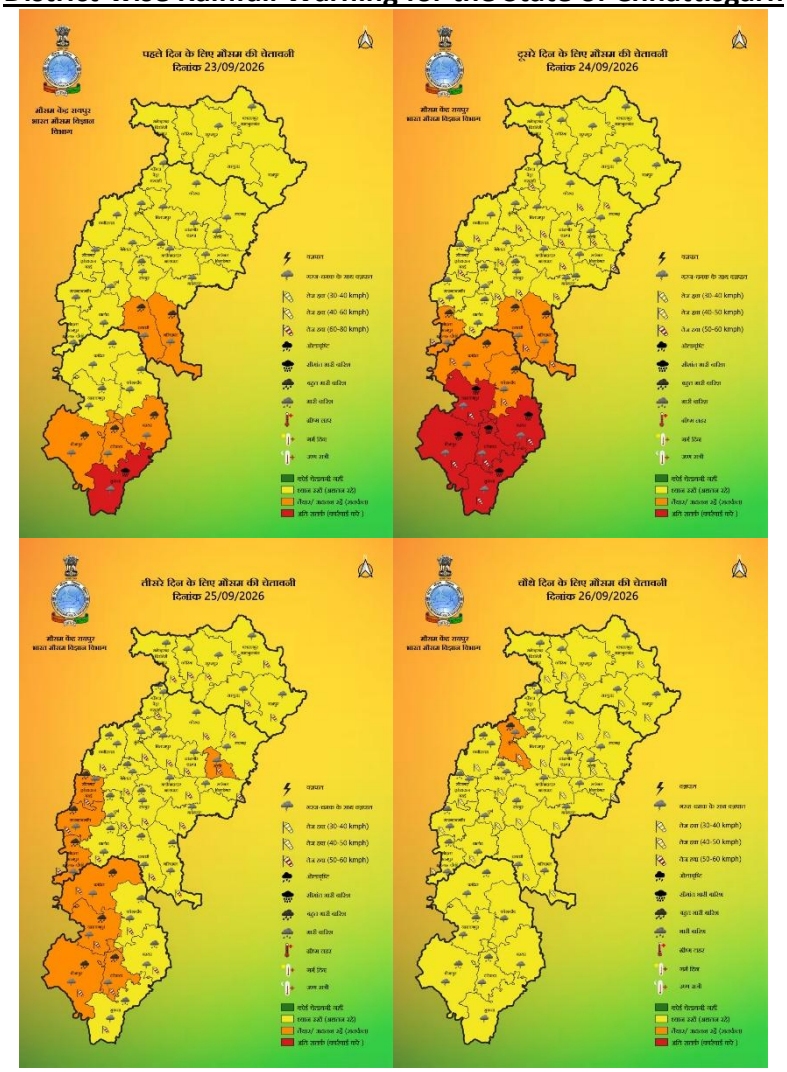

Flash Flood Guidance

Flash Flood Risk (FFR) till 1130 IST of 24-09-2026:

Low to Moderate flash flood risk likely over few watersheds & neighbourhoods of following Met Sub-divisions during next 24 hours.

Odisha: Jagatsinghpur, Puri, Cuttack, Khurda, Nayagarh, Ganjam, Kandhmal, Koraput, Malkangiri, and Gajapati districts

Coastal Andhra Pradesh & Yanam: Srikakulam, Parvathipuram Manyam, Vizianagaram, Vishakhapatnam, Anakapalli, Guntur, NTR District, Kakinada, Eluru, West Godavari, East Godavari, Krishna, Bapatala and Sri Alluri Sitharamaraju districts

Chhattisgarh: Dantewara, Narayanpur districts

Telangana: B. Kothagudem, Khammam and Mulugu districts

Surface runoff/ Inundation may occur at some fully saturated soils & low-lying areas over Area of Concern (AoC) as shown in map due to expected rainfall occurrence in next 24 hours.

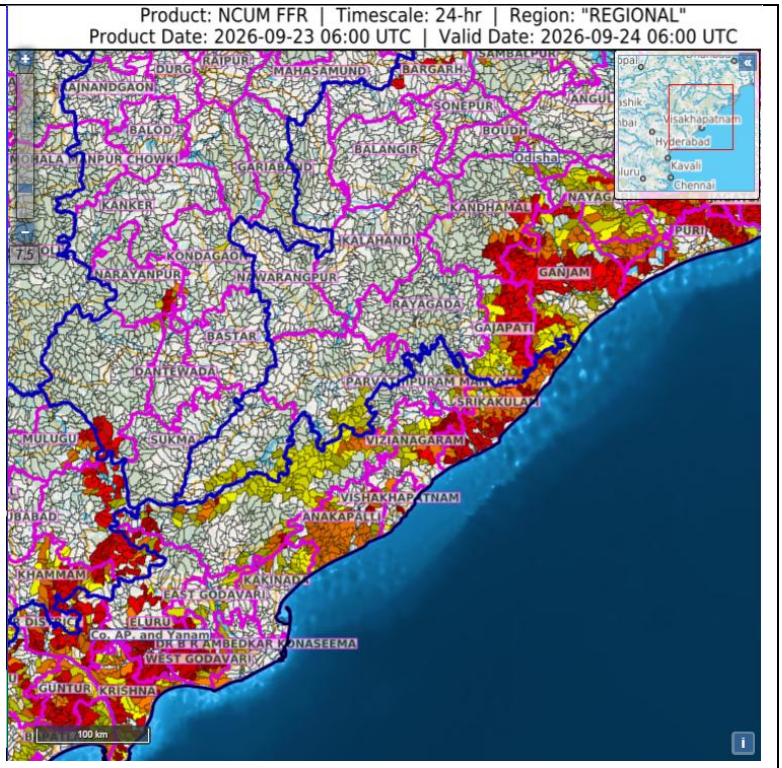

Fishermen Warning Graphics

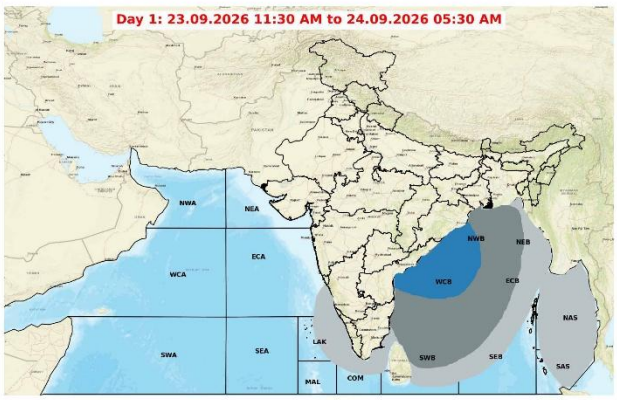

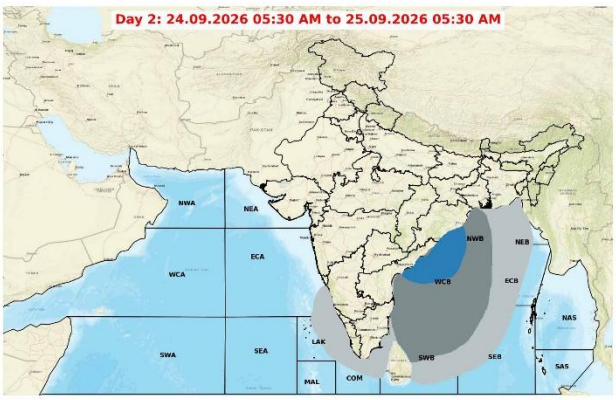

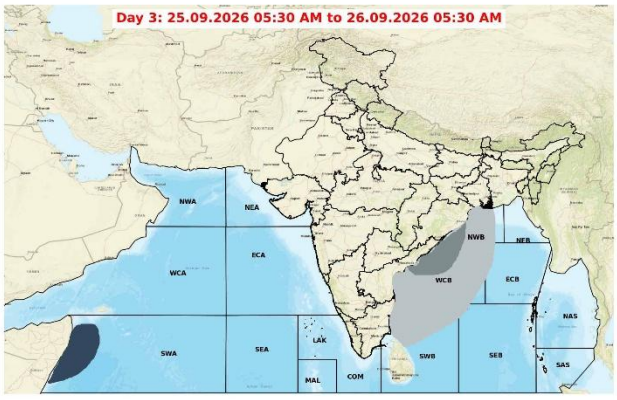

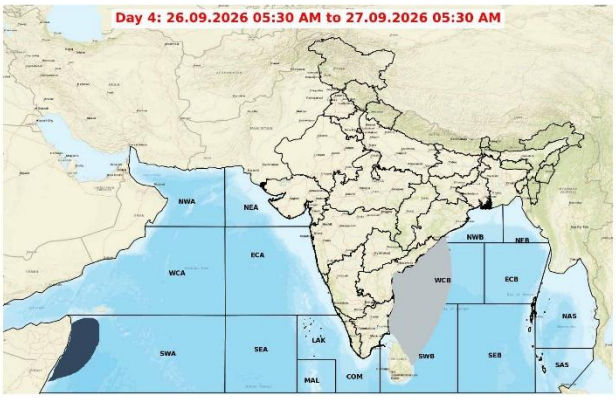

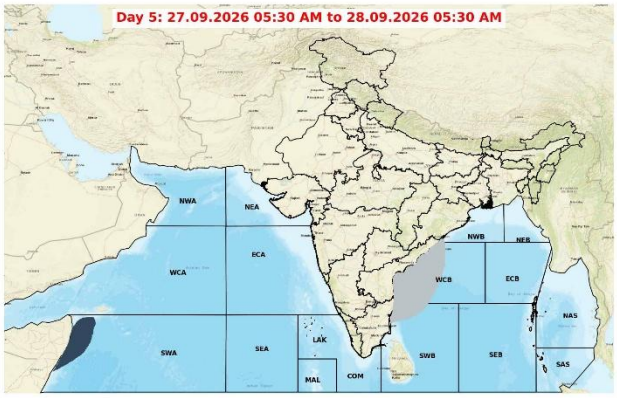

Legend

- Squally Weather with wind speed 35-45 kmph gusting to 55 kmph
- Squally Weather with wind speed 40-50 kmph gusting to 60 kmph
- Squally Weather with wind speed 45-55 kmph gusting to 65 kmph
- Squally wind with speed 45-55 kmph gusting to 65 kmph
- Squally wind with speed 50-60 kmph gusting to 70 kmph
- Squally wind with speed 55-65 kmph gusting to 75 kmph
- CS with Gale winds with speed 60-80 kmph gusting to 90 kmph
- SCS with Gale wind speed 90-110 kmph gusting to 120 kmph
- VSCS with Gale wind speed 120-165 kmph gusting to 185 kmph
- ESCS with Gale wind speed 165-220 kmph gusting to 245 kmph

Fishermen are advised not to venture into the marked areas.