



**India Meteorological Department
(Ministry of Earth Sciences)**

BULLETIN NUMBER: 07 (AS/03/2021)

TIME OF ISSUE: 1410 HOURS IST

DATED: 08.11.2021

FROM: INDIA METEOROLOGICAL DEPARTMENT (FAX NO. 24643965/24699216/24623220)

**TO: CONTROL ROOM, NDM, MINISTRY OF HOME AFFAIRS (FAX.NO. 23093750)
CONTROL ROOM NDMA (FAX.NO. 26701729)
CABINET SECRETARIAT (FAX.NO.23012284, 23018638)
PS TO HON'BLE MINISTER FOR S & T AND EARTH SCIENCES (FAX NO.23316745)
SECRETARY, MOES, (FAX NO. 24629777)
H.Q. (INTEGRATED DEFENCE STAFF AND CDS) (FAX NO. 23005137/23005147)
DIRECTOR GENERAL, DOORDARSHAN (23385843)
DIRECTOR GENERAL, AIR (23421105, 23421219)
PIB MOES (FAX NO. 23389042)
UNI (FAX NO. 23355841)
D.G. NATIONAL DISASTER RESPONSE FORCE (NDRF) (FAX NO. 26105912, 2436 3260)
DIRECTOR, PUNCTUALITY, INDIAN RAILWAYS (FAX NO. 23388503)
CHIEF SECRETARY, MAHARASHTRA (FAX NO 022-22028594)
CHIEF SECRETARY, GUJARAT (FAX NO 079-23250305)
ADMINISTRATOR, DAMAN, DIU, DADRA & NAGAR HAVELI (FAX NO 0260-2230775)
CHIEF SECRETARY, GOA (FAX NO 0832-2415201)
CHIEF SECRETARY, KARNATAKA (FAX NO 080-22258913)
CHIEF SECRETARY, KERALA (FAX NO 0471-2327176)
ADMINISTRATOR, LAKSHADWEEP (FAX NO 04896-26284)
CHIEF SECRETARY, ANDAMAN & NICOBAR ISLANDS (FAX NO. 03192- 232656)
CHIEF SECRETARY, ANDHRA PRADESH (FAX NO. 0863-2441029, 08645-246600)
CHIEF SECRETARY, TAMIL NADU (FAX NO 044-25672304)
CHIEF SECRETARY, PUDUCHERRY (FAX NO 0413-2334145)**

Sub: (a) Depression over Eastcentral Arabian Sea

(b) Likely formation of a Low Pressure Area over southeast Bay of Bengal, its intensification & movement towards north Tamil Nadu coast during 09th-11th November 2021.

(a) Depression over Eastcentral Arabian Sea

The Depression over eastcentral Arabian Sea moved nearly westwards with a speed of 06 kmph during past 6 hours and lay centred at 1130 hrs IST of today, the 8th November, 2021, over Eastcentral Arabian Sea near latitude 14.7°N and longitude 66.2°E, about 860 km west-southwest of Mumbai (Maharashtra) & 820 km west-southwest of Panjim (Goa). It is likely to move west-southwestwards and weaken into a well marked Low Pressure area by tomorrow morning.

As the system is very likely to move **away from the Indian coast no adverse impact is likely over the Indian landmass.**

Forecast track and intensity are given in the following table:

Date/Time (IST)	Position (Lat. °N/ long. °E)	Maximum sustained surface wind speed (Kmph)	Category of Cyclonic Disturbance
08.11.21/1130	14.7/66.2	45-55 gusting to 65	Depression
08.11.21/2330	14.6/65.8	40-50 gusting to 60	Depression
09.11.21/1130	14.4/65.4	30-40 gusting to 50	Well Marked low Pressure Area

Warnings:

(i) Rainfall

- No heavy rainfall warning in association with the system.

(ii) Wind warning

- Squally wind speed reaching 45-55 kmph gusting to 65 kmph likely to prevail over eastcentral Arabian Sea during next 12 hours till today evening and decrease marginally thereafter becoming 40–50 kmph gusting to 60 kmph over eastcentral & adjoining westcentral Arabian Sea for subsequent 12 hours. It would further decrease thereafter becoming 30-40 kmph gusting to 50 kmph over west-central Arabian Sea from 09th November morning.

(iii) Sea condition

- Sea condition will be rough to very rough over eastcentral & adjoining westcentral Arabian Sea till the early morning of 9th November 2021.

(iv) Fishermen Warning

- Fishermen are advised not to venture into eastcentral & adjoining westcentral Arabian Sea till the early morning of 9th November 2021. (graphics enclosed).

(b) Likely formation of a Low Pressure area over southeast Bay of Bengal

The cyclonic circulation over southeast Bay of Bengal and adjoining south Andaman Sea, extending up to 5.8 Km above mean sea level persisted there at 1130 hrs IST of today, the 08th November. Under its influence, a low pressure area is very likely to form over southeast Bay of Bengal and neighbourhood during next 24 hours. It is likely to move west – northwestwards, **concentrate into a Depression and reach near north Tamilnadu coast by the early morning of 11th November, 2021.**

In association with this formation, there would be a continuation of the ongoing active rain spell over Tamil Nadu during 8th – 11th November.

Warnings:

(i) Rainfall (warning graphics enclosed)

8th Nov.: Light to moderate rainfall at most places with **heavy to very heavy rainfall falls** at isolated places very likely over Tamil Nadu and **heavy rainfall** at isolated places over south coastal Andhra Pradesh.

9th Nov.: Light to moderate rainfall at most places with **heavy to very heavy rainfall falls** at isolated places very likely over Tamil Nadu and **heavy rainfall** at isolated places over south coastal Andhra Pradesh.

10th Nov.: Light to moderate rainfall at most places with **heavy to very heavy rainfall** at a few places & extremely heavy falls at isolated places very likely over coastal Tamil Nadu and south coastal Andhra Pradesh.

11th Nov.: Light to moderate rainfall at most places **with heavy to very heavy rainfall & extremely heavy falls** at isolated places very likely over coastal Tamil Nadu south coastal Andhra Pradesh.

12th Nov. Light to moderate rainfall at most places with **heavy rainfall** at isolated places very likely over Tamil Nadu.

(ii) Wind warning

- Squally wind speed reaching 45-55 kmph gusting to 65 kmph likely to prevail over southeast Bay of Bengal on 9th & 10th November, over southwest Bay of Bengal during 10th – 11th November and along & off Tamil Nadu & adjoining south Andhra Pradesh coasts on 11th November.

(iii) **Sea condition**

- Sea condition will be rough to very rough over southeast Bay of Bengal on 9th & 10th November, over southwest Bay of Bengal during 10th – 11th November and along & off Tamil Nadu & adjoining south Andhra Pradesh coasts on 11th November.

(iv) **Fishermen Warning (in association with the likely formation of the system)**

- Fishermen are advised not to venture into southeast Bay of Bengal on 9th & 10th November, over southwest Bay of Bengal during 10th – 11th November and along & off Tamil Nadu & adjoining south Andhra Pradesh coasts on 11th November. (Graphics enclosed).
- Fishermen out in the Sea are advised to return to coast by 9th November.

(v) **EXPECTED IMPACT & ACTION SUGGESTED**

Localized Flooding of roads, inundation and water logging in low lying areas and closure of underpasses mainly in urban areas.

- Occasional reduction in visibility due to heavy rainfall.
- Disruption of traffic in major cities due to water logging in roads leading to increased travel time.
- Minor damage to kutchra roads.
- Possibilities of damage to vulnerable structure.
- Localized Landslides/Mudslides
- Damage to horticulture and standing crops in some areas due to inundation.
- It may lead to riverine flooding in some river catchments (for riverine flooding please visit Web page of CWC)
- Recreational & Tourism activities along the coastal belt may be restricted.

IMD is continuously monitoring the situation and updates would be sent regularly based on its development and further movement.

The next bulletin will be issued at 2030 hrs IST of 08th November, 2021.

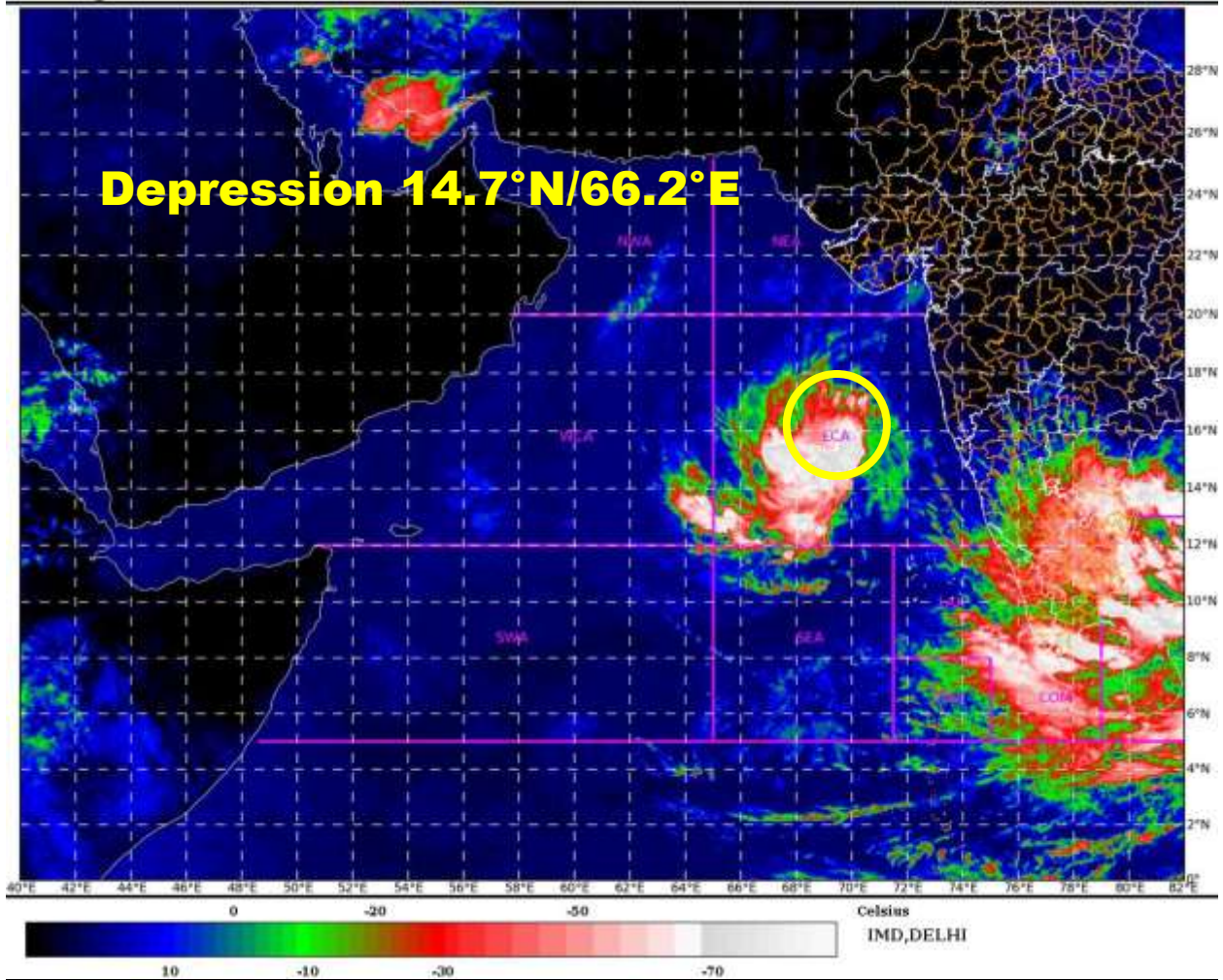
(Sunitha Devi. S)
Scientist-F, RSMC, New Delhi

Copy to: ACWC Mumbai/ CWC Ahmedabadr/MC Goa/CWC Thiruvananthapuram

LEGEND: Heavy Rainfall: 64.5 to 115.5mm, **Very Heavy Rainfall:** 115.6 to 204.4mm **Most Places:** more than 76% of total stations, **Isolated Places:** Less than 25% of total stations

SAT : INSAT-3D IMG
IMG_TIRI_TEMP 10.8 um
ARABIAN SEA

08-11-2021/(0700 to 0726) GMT
08-11-2021/(1230 to 1256) IST





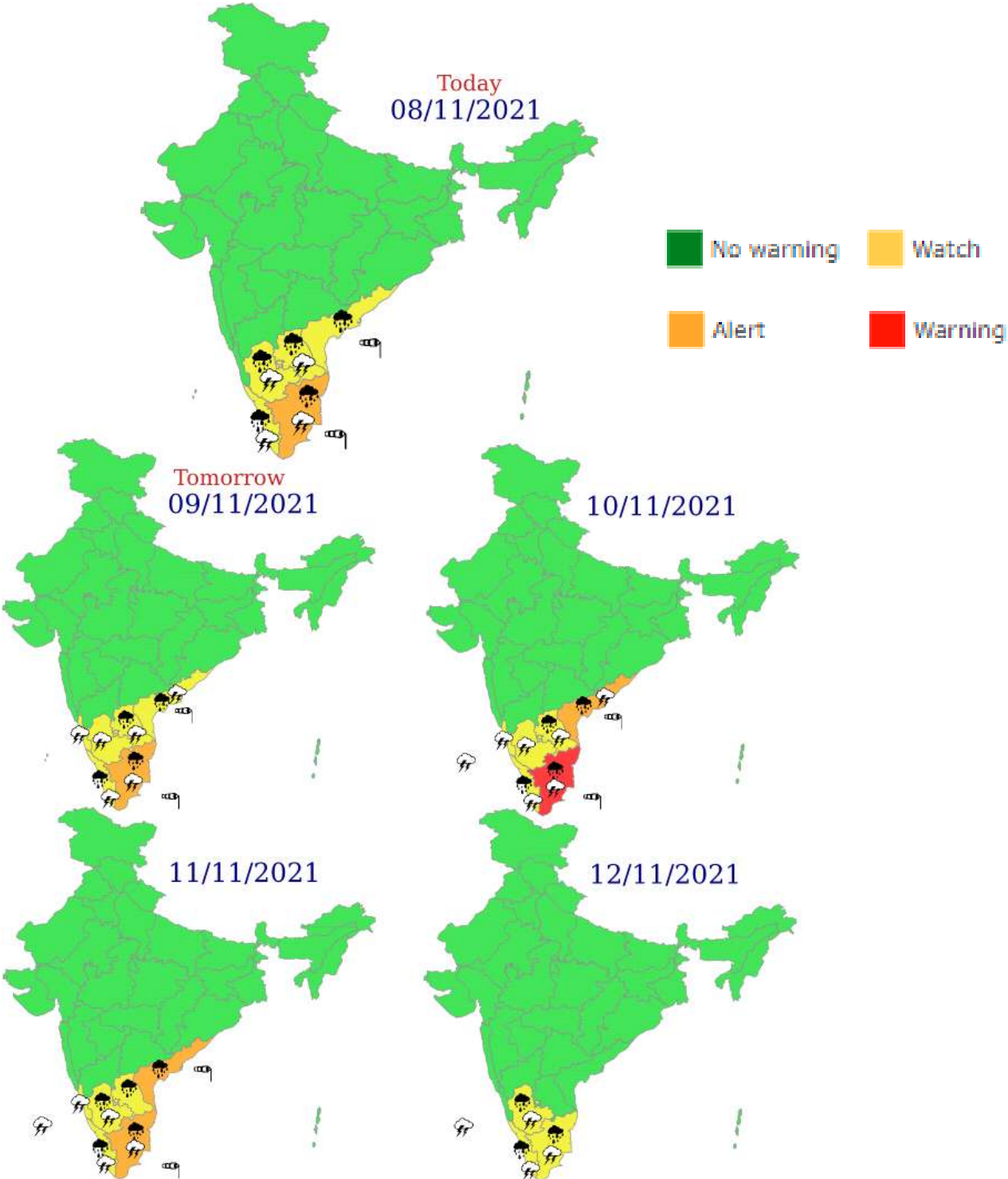
OBSERVED AND FORECAST TRACK ALONGWITH CONE OF UNCERTAINTY OF DEPRESSION OVER EAST CENTRAL ARABIAN SEA BASED ON 0600 UTC OF 08TH NOVEMBER, 2021



DATE/TIME IN UTC
IST=UTC + 0530
L: LOW PRESSURE AREA
WML: WELL MARKED LOW PRESSURE AREA
D: DEPRESSION (17-27 KT)
DD: DEEP DEPRESSION (28-33 KT)
CS: CYCLONIC STORM (34-47 KT)
SCS: SEVERE CYCLONIC STORM (48-63KT)
VSCS: VERY SEVERE CYCLONIC STORM (64-89 KT)
ESCS: EXTREMELY SEVERE CYCLONIC STORM (90-119 KT)
SuCS: SUPER CYCLONIC STORM ≥ 120 KT

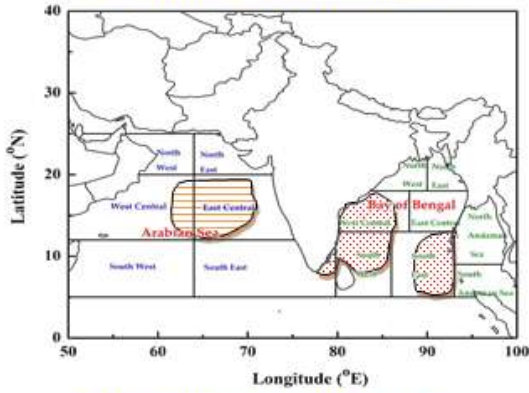
- LESS THAN 34 KT
- 34-47 KT
- ≥ 48 KT
- OBSERVED TRACK
- FORECAST TRACK
- CONE OF UNCERTAINTY

Meteorological Sub-division level heavy rainfall warning

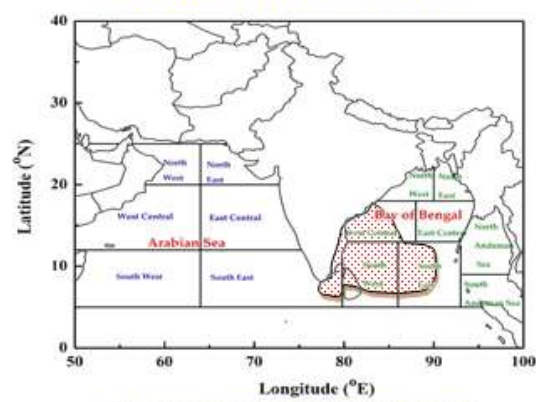


INDIA METEOROLOGICAL DEPARTMENT
FISHERMAN WARNING FOR BAY OF BENGAL AND ARABIAN SEA

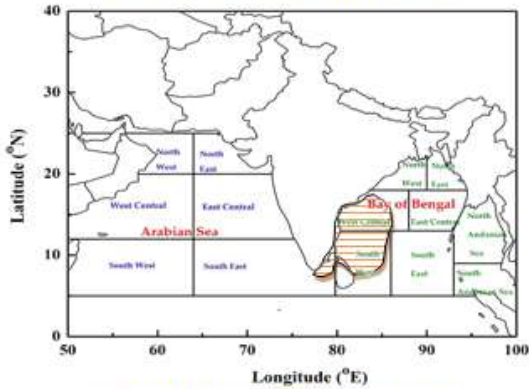
DAY-1: 08.11.2021/0600 UTC TO 09.11.2021/0600 UTC



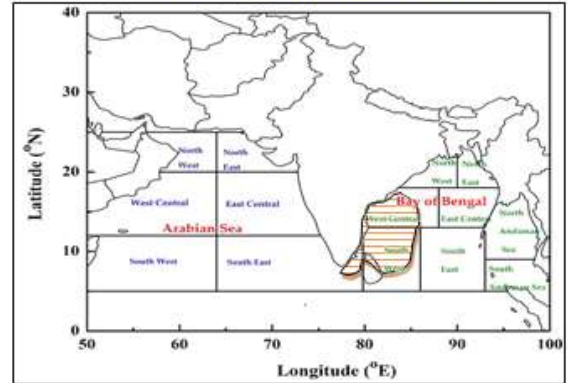
DAY-2: 09.11.2021/0600 UTC TO 10.11.2021/0600 UTC



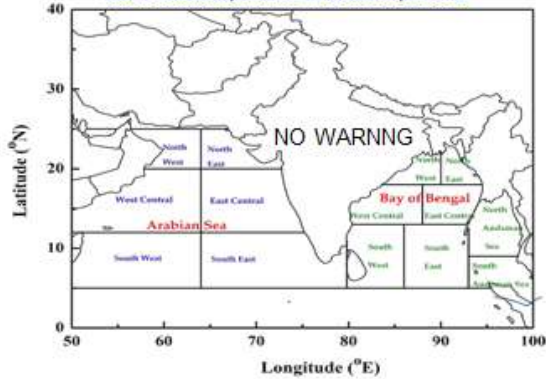
DAY-3: 10.11.2021/0600 UTC TO 11.11.2021/0600 UTC



DAY-4: 11.11.2021/0600 UTC TO 12.11.2021/0600 UTC



DAY-5: 12.11.2021/0600 UTC TO 13.11.2021/0600 UTC



AREA UNDER FISHERMEN WARNING

- 40-50 KMPH GUSTING TO 60 KMPH (SQUALLY WEATHER)
- 45-55 KMPH GUSTING TO 60 KMPH (SQUALLY WEATHER)
- 50-60 KMPH GUSTING TO 70 KMPH (STRONG WIND)