

भारत सरकार  
भारत मौसम विज्ञान विभाग  
(पृथ्वी विज्ञान मंत्रालय)  
मौसम केन्द्र  
विकासभवन पीओ  
तिरुवनंतपुरम - 695 033



GOVERNMENT OF INDIA  
INDIA METEOROLOGICAL  
DEPARTMENT  
(Ministry of Earth Sciences)  
METEOROLOGICAL CENTRE  
VikasBhavan P.O  
Thiruvananthapuram - 695033

Date: 29<sup>th</sup> July 2021

Time of Issue: 0530 HRS IST

**WEATHER WARNING FOR FISHERMEN FOR  
KARNATAKA, KERALA COASTS AND LAKSHADWEEP AREA  
FOR NEXT 4 DAYS: 29<sup>th</sup> July 2021 to 01<sup>st</sup> August 2021**

AREA	WARNING MESSAGE
Karnataka Coast	NIL
Kerala coast	NIL
Lakshadweep Area	NIL

**Warning for other coasts and open sea:**

**Day 1 (29.07.2021) :** Strong wind with speed reaching 40- 50 Kmph is likely over Northwest and Central Bay of Bengal.

**Day 1(29.07.2021) to Day 4(01.08.2021):** Strong wind with speed reaching 40-50 Kmph is likely over Southwest and Central Arabian Sea and North Arabian sea.

Fishermen are advised NOT TO venture into these sea areas during the period mentioned.

**HIGH WAVE WARNING ISSUED BY INCOIS**

**Karnataka:** High waves in the range of 2.5 - 3.6 meters are are forecasted till 23:30 hours of 30-07-2021 along the coast from Mangalore to Karwar of Karnataka coast. Current speeds vary between 36 - 51 cm/sec.

**HIGH WAVE ALERT ISSUED BY INCOIS**

**Kerala:** High waves in the range of 2.5 – 2.8 meters are forecasted till 23:30 hours of 30-07-2021 along the Kerala coast between Vizhinjam to Kasargod. Current speeds vary between 51 - 87 cm/sec.

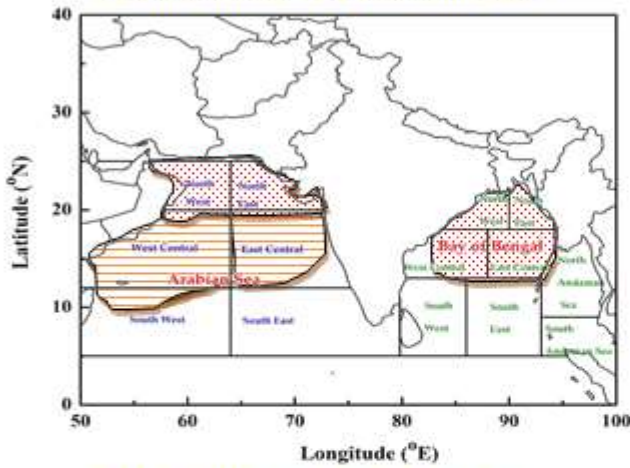
**Lakshadweep:** High waves in the range of 2.5 - 3.4 meters are forecasted till 23:30 hours of 30-07-2021 along Lakshadweep Islands between Minicoy to Bitra. Current speeds vary between 45 - 58 cm/sec.

DUTY OFFICER  
Cyclone Warning Centre,  
Meteorological Centre,  
Thiruvananthapuram.

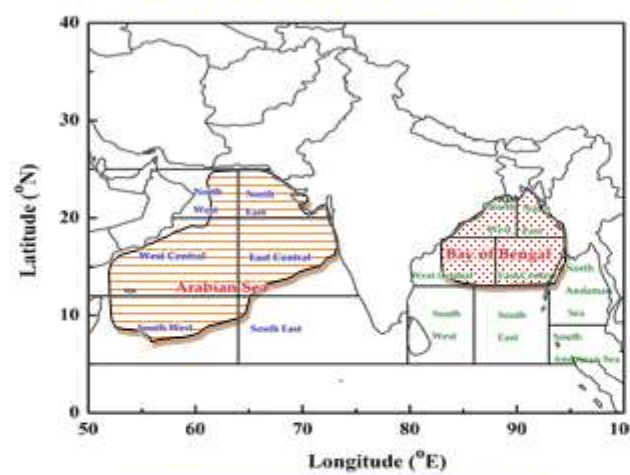
# INDIA METEOROLOGICAL DEPARTMENT

## FISHERMAN WARNING FOR BAY OF BENGAL AND ARABIAN SEA

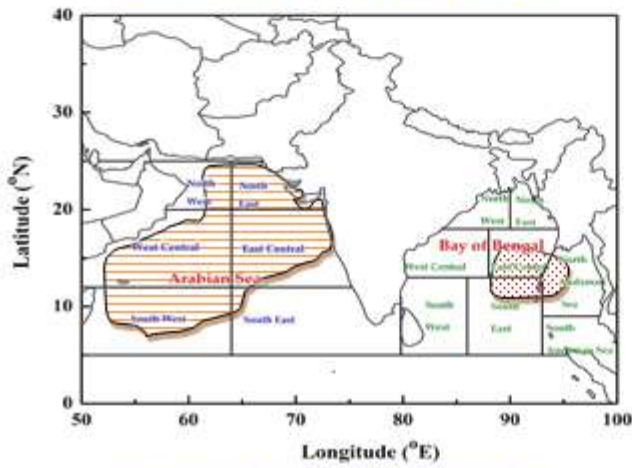
DAY-1: 28.07.2021/0600 UTC TO 29.07.2021/0600 UTC



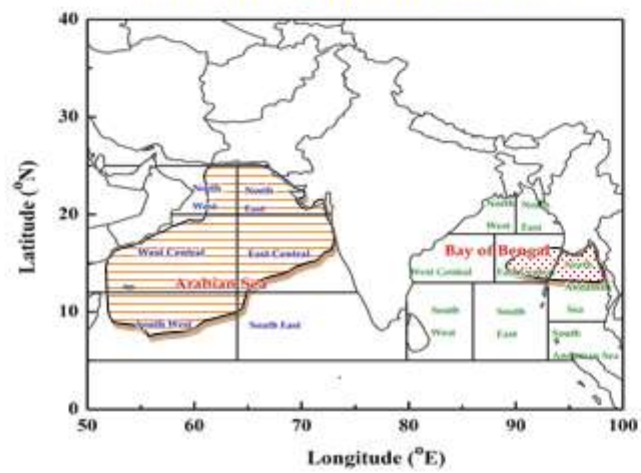
DAY-2: 29.07.2021/0600 UTC TO 30.07.2021/0600 UTC



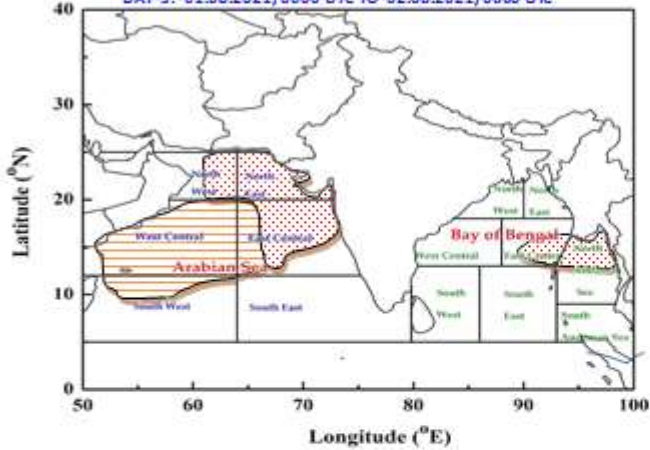
DAY-3: 30.07.2021/0600 UTC TO 31.07.2021/0600 UTC



DAY-4: 31.07.2021/0600 UTC TO 01.08.2021/0600 UTC



DAY-5: 01.08.2021/0600 UTC TO 02.08.2021/0600 UTC



### AREA UNDER FISHERMEN WARNING

- 40-50 KMPH GUSTING TO 65 KMPH (SQ. WX)
- 45-55 KMPH GUSTING TO 60 KMPH (SQ/STRONG WIND)
- 50-60 KMPH GUSTING TO 70 KMPH (STRONG WIND)