



Date of Issue: 02-06-2026

Time of issue: 1730 hrs IST

FISHERMEN WARNING FOR GUJARAT COAST
(For 5 days from 02nd June 2026 to 06th June 2026)

Synoptic Situation:- Due to steep pressure gradient strong winds very likely to prevail along & off North and South Gujarat coasts.

1) Fishermen warning for North Gujarat coast (Jakhau, Mandvi (Kutch), Mundra, New Kandla, Navlakhi, Salaya, Okha, Bedi, Sikka(Jamnagar), Porbandar)

DAY 1- NIL
DAY 2- NIL
DAY 3- NIL
DAY 4- NIL
DAY 5- NIL

*NOTE: No warning for Fishermen for North Gujarat coast from 02nd June 2026 to 06th June 2026.

2) Fishermen warning for South Gujarat coast (Muldwarka, Veraval, Diu, Jafrabad, Pipavav, Port Victor, Bhavnagar, Alang, Bharuch, Dahej, Magdalla and Daman)

DAY 1- NIL
DAY 2- NIL
DAY 3- NIL
DAY 4- NIL
DAY 5- NIL

*NOTE: No warning for Fishermen for South Gujarat coast from 02nd June 2026 to 06th June 2026.

3) Fishermen warning for other coasts:

DAY 1- Squally Weather with wind speed 40-50 kmph gusting to 60 kmph is likely to prevail along & off Kerala ,Karnataka coasts and over Lakshadweep & adjoining Maldives and Comorin areas.

DAY 2- Squally Weather with wind speed 40-50 kmph gusting to 60 kmph is likely to prevail along & off Kerala ,Karnataka coasts and over Lakshadweep & adjoining Maldives and Comorin areas.

DAY 3- Squally Weather with wind speed 40-50 kmph gusting to 60 kmph is likely to prevail along & off Kerala ,Karnataka coasts and over Lakshadweep & adjoining Maldives and Comorin areas.

DAY 4- Squally Weather with wind speed 40-50 kmph gusting to 60 kmph is likely to prevail along & off Kerala ,Karnataka coasts and over Lakshadweep & adjoining Maldives and Comorin areas.

DAY 5- Squally Weather with wind speed 40-50 kmph gusting to 60 kmph is likely to prevail along & off Kerala ,Karnataka coasts and over Lakshadweep & adjoining Maldives and Comorin areas.

*NOTE:Fishermen are advised not to venture into above mentioned area during above mentioned period.

4) Fishermen warning for open sea: –

DAY 1- NIL
DAY 2- Squally wind with speed 45-55 kmph gusting to 65 kmph is likely to prevail along and off

Somalia coast, adjoining parts of Southwest Arabian Sea.

DAY 3- Squally wind with speed 45-55 kmph gusting to 65 kmph is likely to prevail along and off Somalia coast, adjoining parts of Southwest Arabian Sea and adjoining parts of westcentral Arabian Sea.

DAY 4- Squally wind with speed 45-55 kmph gusting to 65 kmph is likely to prevail along and off Somalia coast, adjoining parts of Southwest Arabian Sea and adjoining parts of westcentral Arabian Sea.

DAY 5- Squally wind with speed 45-55 kmph gusting to 65 kmph is likely to prevail along and off Somalia coast, adjoining parts of Southwest Arabian Sea and adjoining parts of westcentral Arabian Sea.

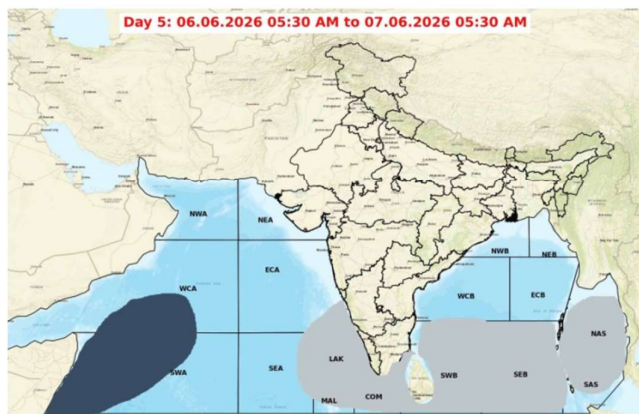
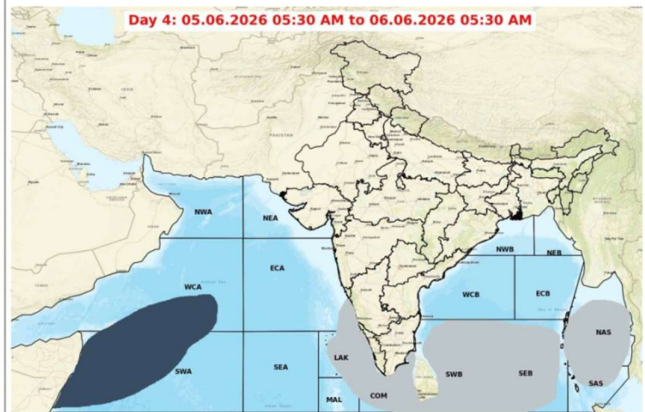
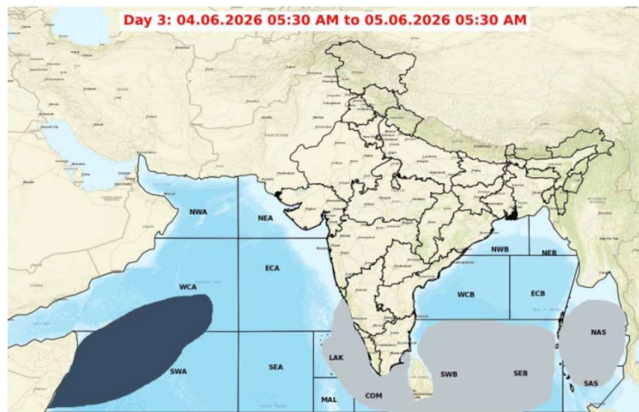
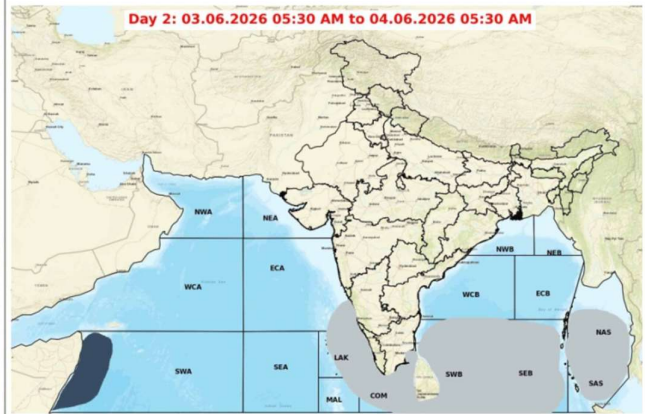
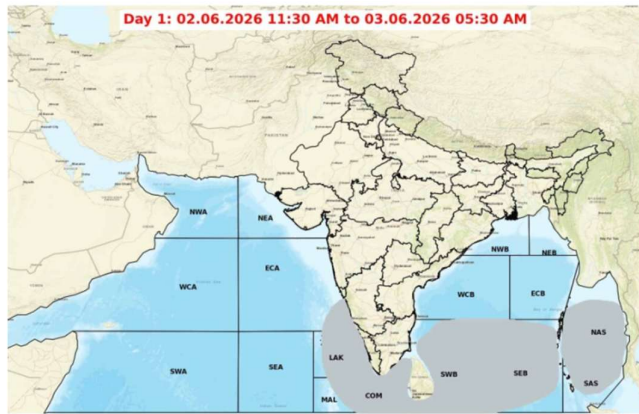
*NOTE: Fishermen are advised not to venture into above mentioned area during above mentioned period.

SWELL SURGE ALERT and HIGH WAVE ALERT BY INCOIS:NIL

USE THE BELOW GIVEN LINK FOR THE SWELL SURGE/HIGH WAVE WARNINGS, ALERTS IN ADDITION TO THE ABOVE HIGH WAVE WARNINGS INFORMATION.

SOURCE: <https://incois.gov.in/site/services/hwa.jsp>

Fishermen Warning Graphics



Legend

- | | |
|---|---|
| Squally Weather with wind speed 35-45 kmph gusting to 55 kmph | Squally wind with speed 55-65 kmph gusting to 75 kmph |
| Squally Weather with wind speed 40-50 kmph gusting to 60 kmph | CS with Gale winds with speed 60-80 kmph gusting to 90 kmph |
| Squally Weather with wind speed 45-55 kmph gusting to 65 kmph | SCS with Gale wind speed 90-110 kmph gusting to 120 kmph |
| Squally wind with speed 45-55 kmph gusting to 65 kmph | VSCS with Gale wind speed 120-165 kmph gusting to 185 kmph |
| Squally wind with speed 50-60 kmph gusting to 70 kmph | ESCS with Gale wind speed 165-220 kmph gusting to 245 kmph |

Fishermen are advised not to venture into the marked areas.

INCOIS HIGH WAVE/SWELLSURGE ADVISORY

