



**India Meteorological Department
(Ministry of Earth Sciences)**

HOURLY UPDATE ON SEVERE CYCLONIC STORM 'YAAS'

BULLETIN NO. 20

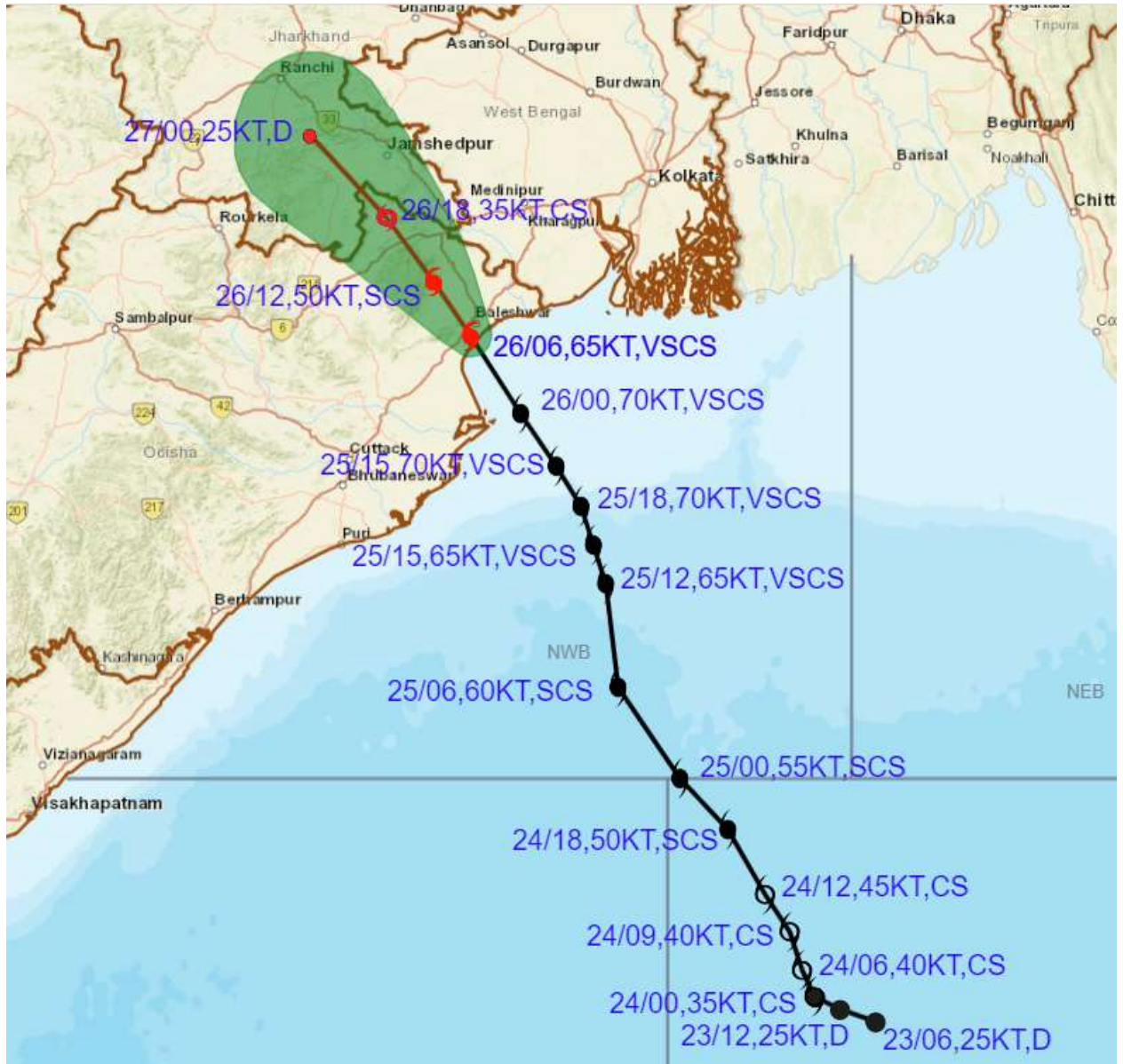
DATE: 26-05-2021

TIME OF ISSUE: 1630 HRS IST

DATE/TIME (IST) OF OBSERVATION	BASED ON 26-05-2021 (1530 HRS IST)
LOCATION LATITUDE/LONGITUDE	THE SEVERE CYCLONIC STORM 'YAAS' (PRONOUNCED AS 'YASS') LAY CENTRED AT 1530 HRS IST OF THE 26TH MAY, 2021 OVER NORTHEAST ODISHA NEAR LATITUDE 21.65°N AND LONGITUDE 86.65°E, ABOUT 30 KM WEST-NORTHWEST OF BALASORE AND 30 KM SOUTH-SOUTHWEST OF BARIPADA.
CURRENT INTENSITY NEAR CENTRE	85-95 KMPH GUSTING TO 105 KMPH
PAST MOVEMENT	MOVED NORTH-NORTHWESTWARDS WITH A SPEED OF ABOUT 10 KMPH DURING PAST 06 HOURS.
FORECAST MOVEMENT AND INTENSITY	IT IS LIKELY TO MOVE NORTHWESTWARDS AND WEAKEN GRADUALLY INTO A CYCLONIC STORM DURING NEXT 03 HOURS.
FORECAST RAINFALL	ODISHA: LIGHT TO MODERATE RAINFALL AT MOST PLACES WITH HEAVY TO VERY HEAVY RAINS AT A FEW PLACES WITH EXTREMELY HEAVY FALLS AT ISOLATED PLACES OVER NORTH INTERIOR ODISHA DURING NEXT 24 HOURS AND HEAVY TO VERY FALLS AT ISOLATED PLACES OVER COASTAL ODISHA DURING NEXT 12 HOURS. WEST BENGAL: LIGHT TO MODERATE RAINFALL AT MOST PLACES WITH HEAVY TO VERY HEAVY RAINFALL AT ISOLATED PLACES OVER MEDINIPUR, JHARGRAM, BANKURA AND HEAVY FALLS AT ISOLATED PLACES OVER SOUTH 24 PARGANAS, PURULIA, NADIA, MURSHIDABAD, EAST BARDHAMAN, HOWRAH, HOOGHLY, KOLKATA, NORTH 24 PARGANAS, HALDIA, DARJEELING, KALIMPONG DISTRICTS ON 26 TH MAY.. JHARKHAND: LIGHT TO MODERATE RAINFALL AT MOST PLACES WITH HEAVY TO VERY HEAVY RAINFALL AND EXTREMELY HEAVY FALLS AT ISOLATED PLACES ON 26 TH & 27 TH MAY.
FORECAST WIND SPEED (KMPH)	WIND SPEED WILL DECREASE GRADUALLY BECOMING 70-80 KMPH GUSTING TO 90 KMPH DURING 03 HOURS.



OBSERVED AND FORECAST TRACK ALONGWITH CONE OF UNCERTAINTY OF VERY SEVERE CYCLONIC STORM "YAAS" OVER NORTH COASTAL ODISHA BASED ON 0600 UTC OF 26th MAY, 2021

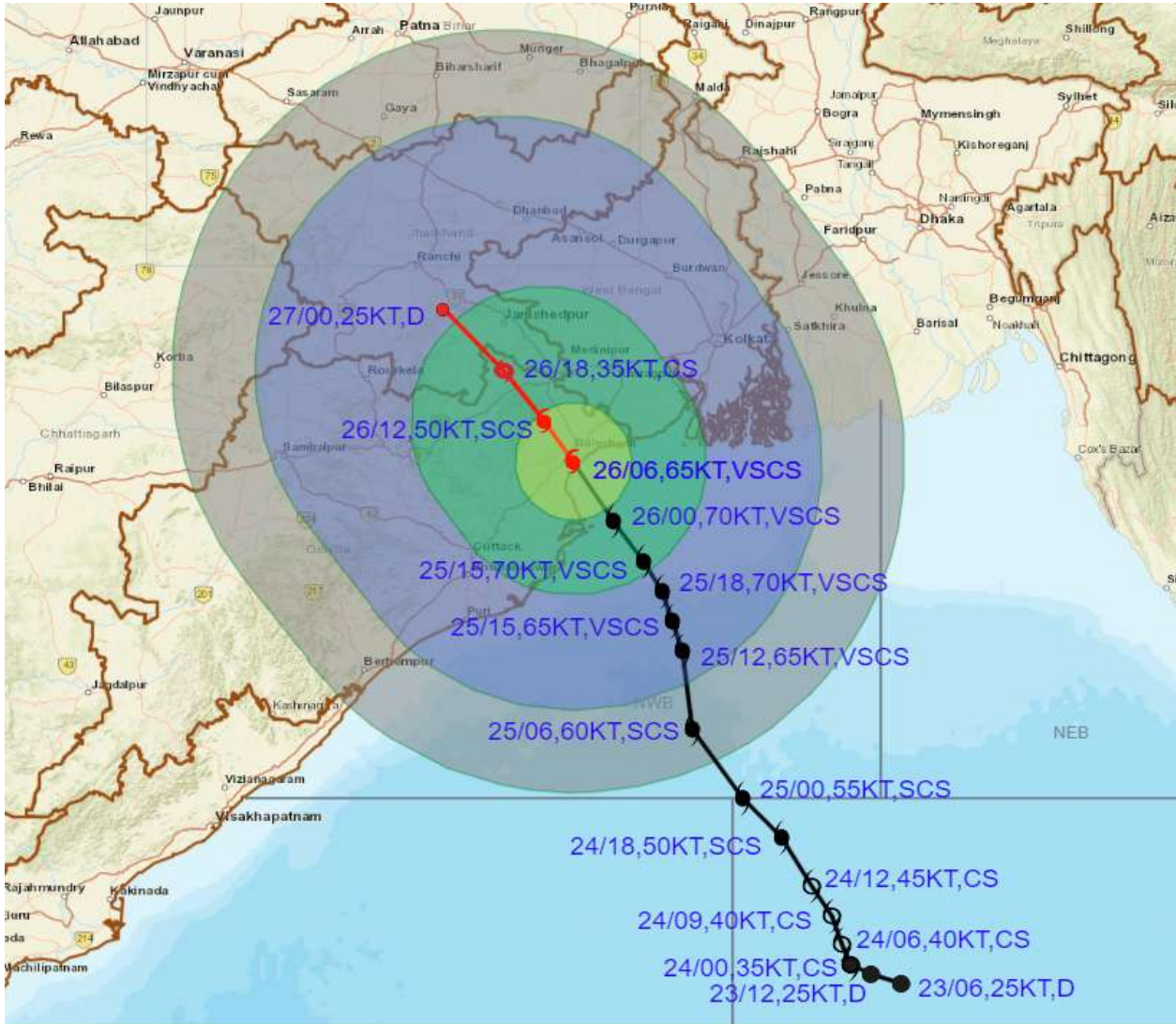


DATE/TIME IN UTC
 IST=UTC + 0530
 L: LOW PRESSURE AREA
 WML: WELL MARKED LOW PRESSURE AREA
 D: DEPRESSION (17-27 KT)
 DD: DEEP DEPRESSION (28-33 KT)
 CS: CYCLONIC STORM (34-47 KT)
 SCS: SEVERE CYCLONIC STORM (48-63KT)
 VSCS: VERY SEVERE CYCLONIC STORM (64-89 KT)
 ESCS: EXTREMELY SEVERE CYCLONIC STORM (90-119 KT)
 SuCS: SUPER CYCLONIC STORM (\geq 120 KT)

- LESS THAN 34 KT
- 34-47 KT
- \geq 48 KT
- OBSERVED TRACK
- FORECAST TRACK
- CONE OF UNCERTAINTY



OBSERVED AND FORECAST TRACK ALONGWITH QUADRANT WIND DISTRIBUTION OF VERY SEVERE CYCLONIC STORM "YAAS" OVER NORTH COASTAL ODISHA BASED ON 0600 UTC OF 26th MAY, 2021



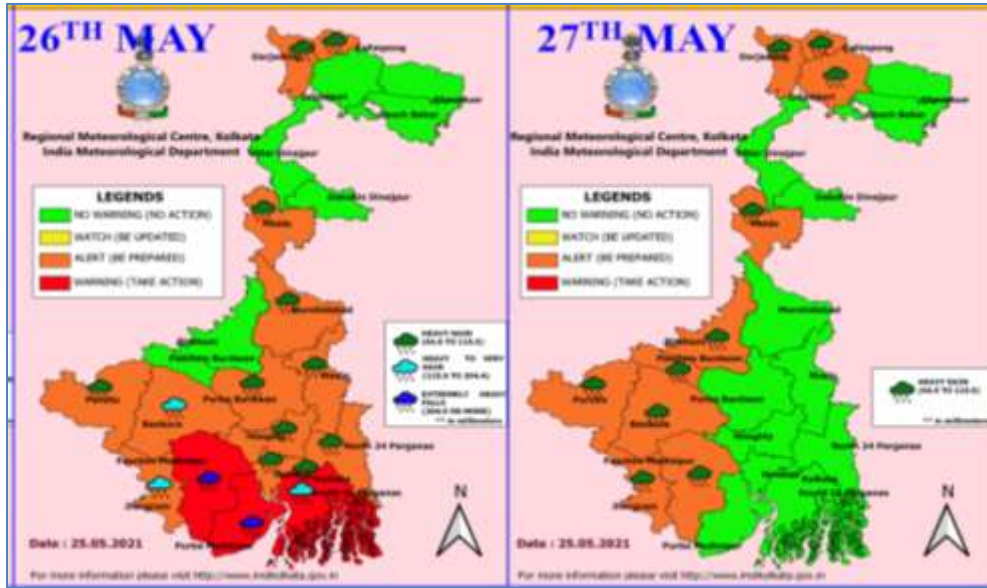
DATE/TIME IN UTC
 IST=UTC + 0530
L: LOW PRESSURE AREA
WML: WELL MARKED LOW PRESSURE AREA
D: DEPRESSION (17-27 KT)
DD: DEEP DEPRESSION (28-33 KT)
CS: CYCLONIC STORM (34-47 KT)
SCS: SEVERE CYCLONIC STORM (48-63KT)
VSCS: VERY SEVERE CYCLONIC STORM (64-89 KT)
ESCS: EXTREMELY SEVERE CYCLONIC STORM (90-119 KT)
SuCS: SUPER CYCLONIC STORM (≥ 120 KT)

● LESS THAN 34 KT
 ○ 34-47 KT
 ● ≥ 48 KT
 — OBSERVED TRACK
 — FORECAST TRACK
 ● CONE OF UNCERTAINTY
AREA OF MAXIMUM SUSTAINED WIND SPEED:
 ■ 28-33 KT (52-61 KMPH)
 ■ 34-49 KT (62-91 KMPH)
 ■ 50-63 KT (92-117 KMPH)
 ■ ≥ 64 KT (≥118 KMPH)

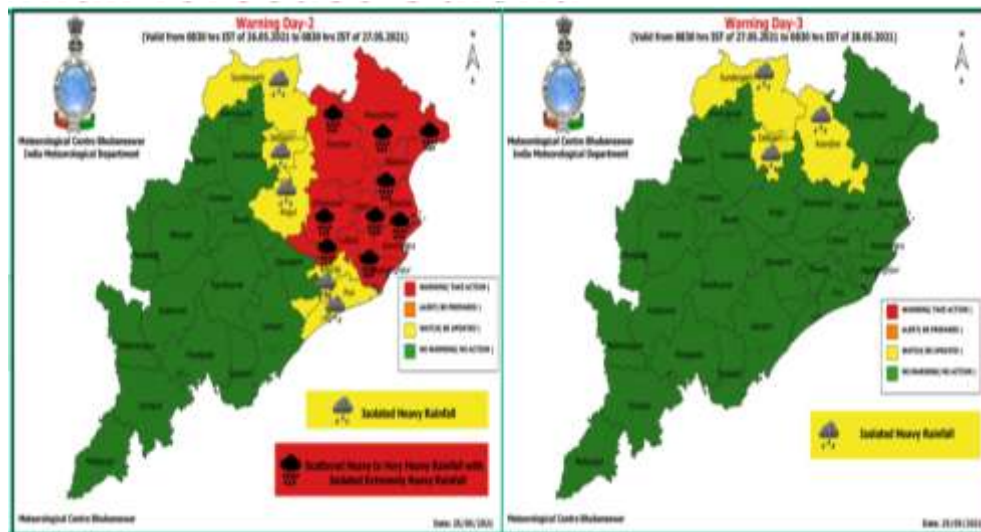
IMPACT OVER THE SEA

MSW (knot/kmph)	Impact	Action
28-33 (52-61)	Very rough seas	Total suspension of fishing operations
34-49 (62-91)	High to very high seas	Total suspension of fishing operations
50-63 (92-117)	Very high seas	Total suspension of fishing operations
≥ 64 (≥118)	Phenomenal	Total suspension of fishing operations

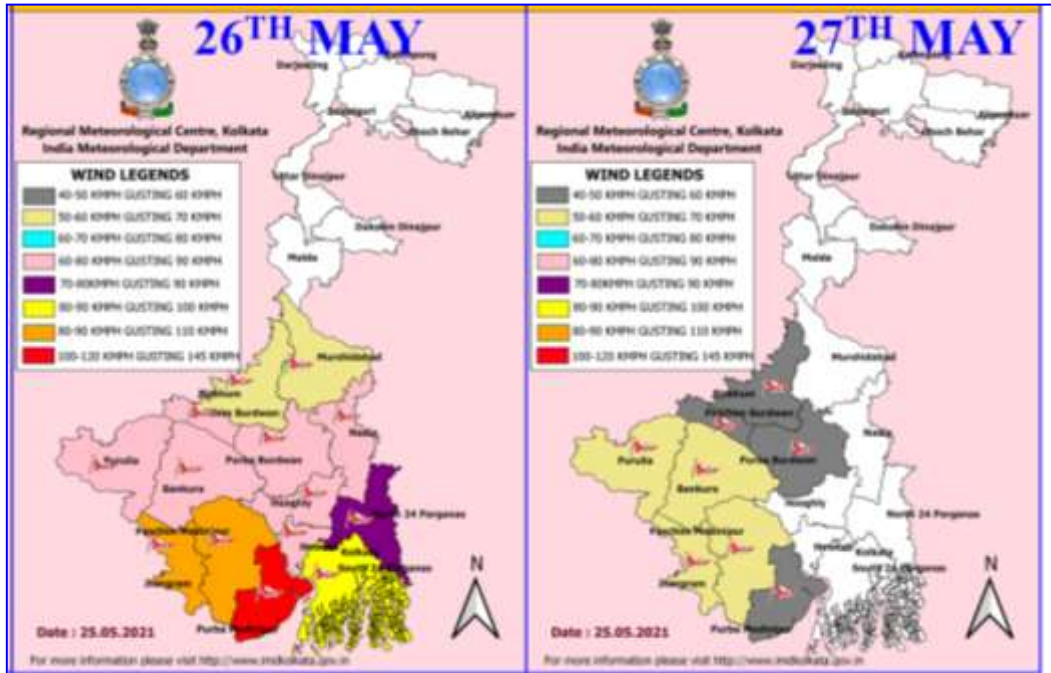
RAINFALL WARNING FOR WEST BENGAL



RAINFALL WARNING FOR ODISHA



WIND WARNING FOR WEST BENGAL



WIND WARNING FOR ODISHA

