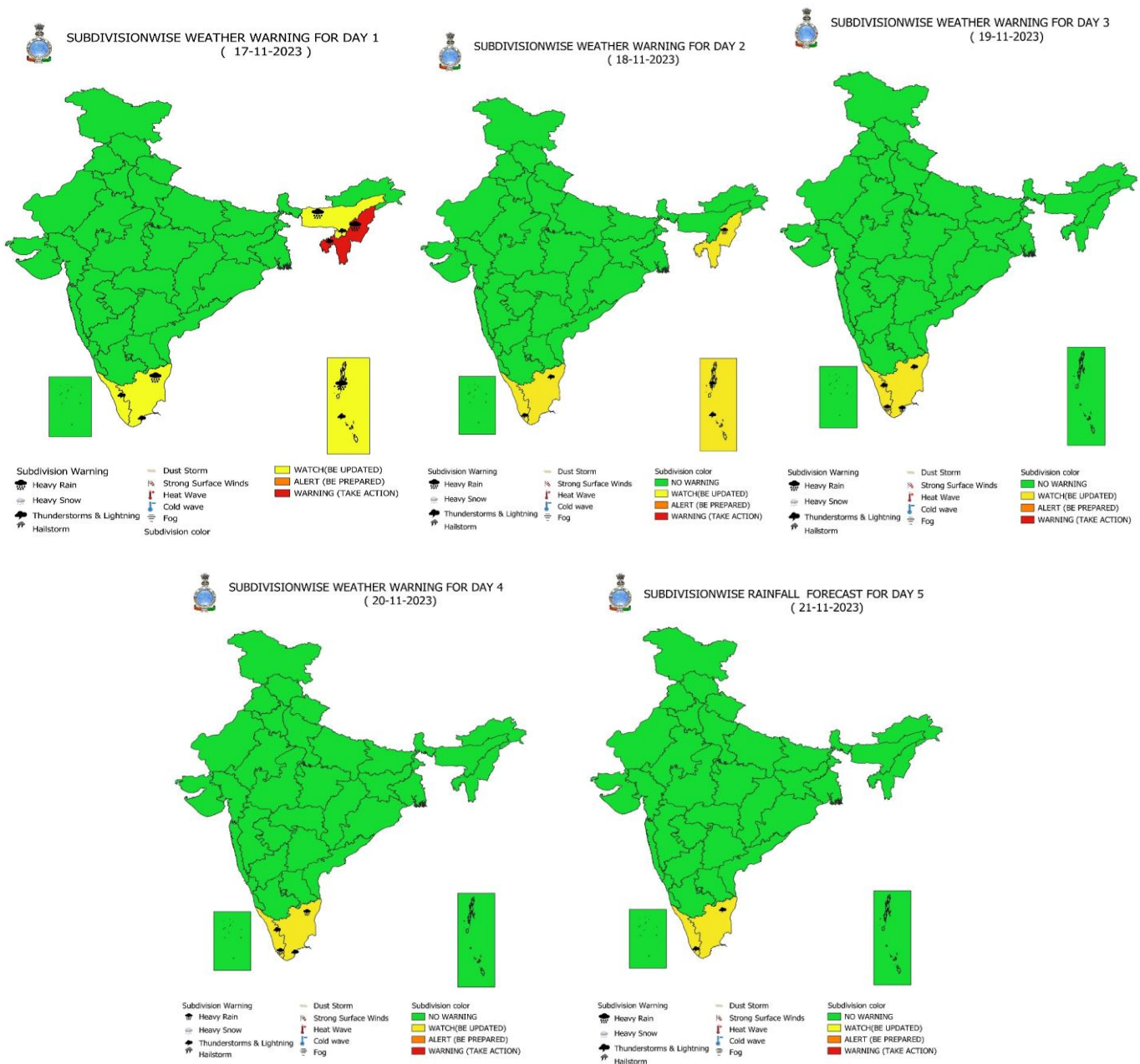


Heavy Rainfall Warning Based on 0300 UTC of 17th November 2023

- Light to moderate rainfall at many places with isolated heavy rainfall is likely over coastal districts of West Bengal (North 24 Parganas) till evening of 17th November.
- Light to moderate rainfall at most places with isolated heavy to very heavy rainfall is likely over Nagaland, Manipur, Mizoram & Tripura on 17th & 18th November with **extremely heavy fall at isolated places over Mizoram & Tripura on 17th November.**
- Light to moderate rainfall at many places with isolated heavy rainfall is likely over south Assam and east Meghalaya on 17th & 18th November.

All India Heavy Rainfall Warning Maps for 17th to 21th November

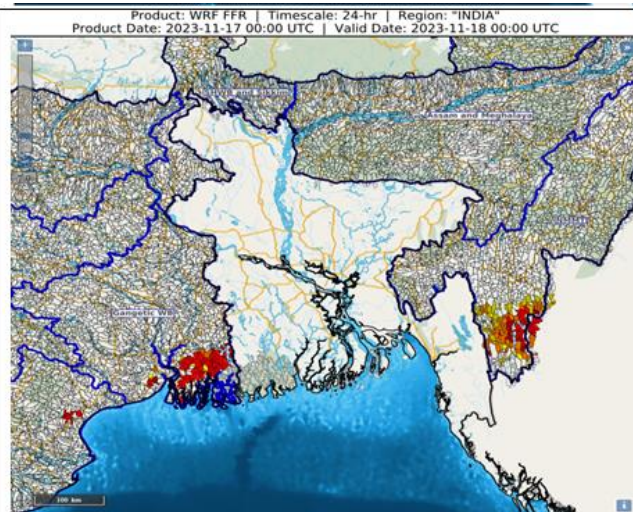


FLASH FLOOD GUIDANCE

24 hours Outlook for the Flash Flood Risk (FFR) till 0530 IST of 18-11-2023 :

Moderate flash flood risk likely over few watersheds & neighbourhoods of NMMT and Gangetic West Bengal Met Sub-divisions during next 24 hours.

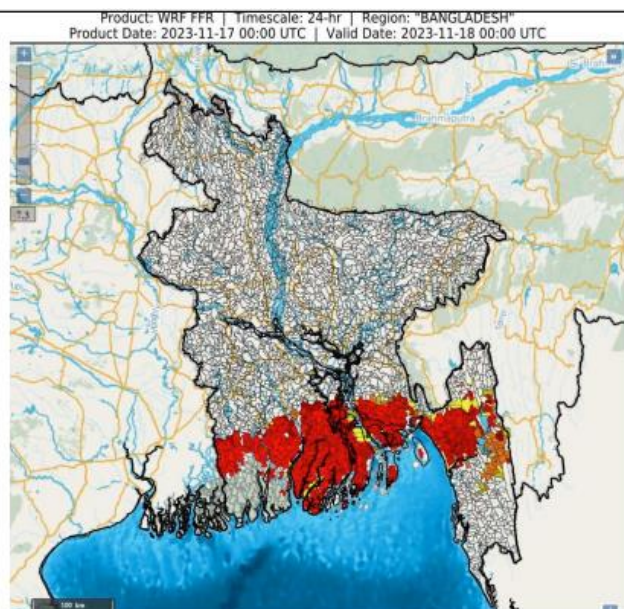
Surface runoff/ Inundation may occur at some fully saturated soils & low-lying areas over AoC as shown in map due to expected rainfall occurrence in next 24 hours.



24 hours Flash Flood Risk Outlook till 00 UTC of 18.11.2023:

Moderate flash flood risk likely over few watersheds & neighbourhoods of Southern parts of Bangladesh for next 24 hours.

Surface runoff/ Inundation may occur at some fully saturated soils & low-lying areas over AoC as shown in map due to expected rainfall occurrence in next 24 hours.



Flash Flood Risk

 High Risk (Take Action)

 Moderate Risk (Be Prepared)

 Low Risk (Be Updated)