

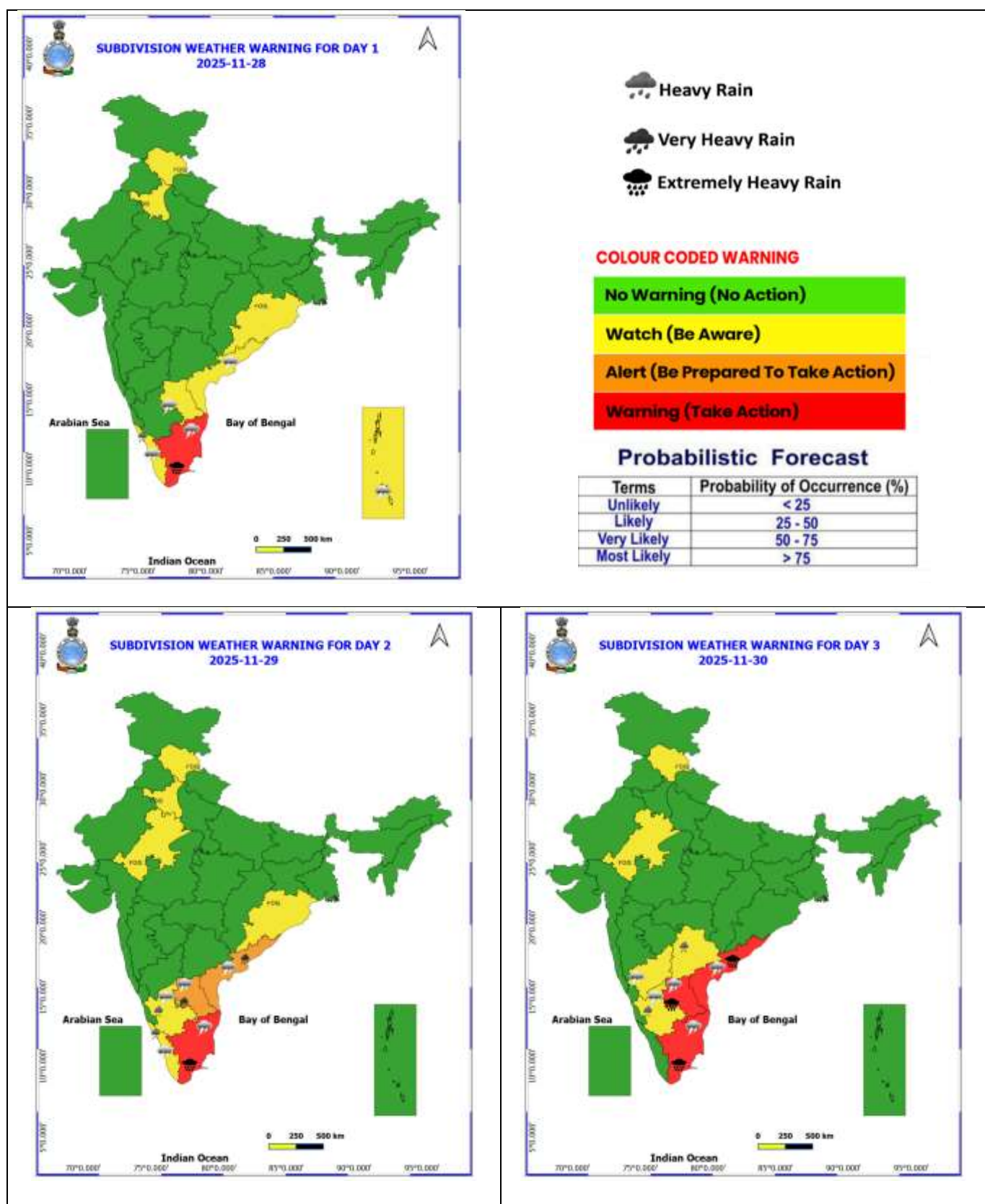
Heavy Rainfall Warning based on 0300 UTC of 28th November, 2025

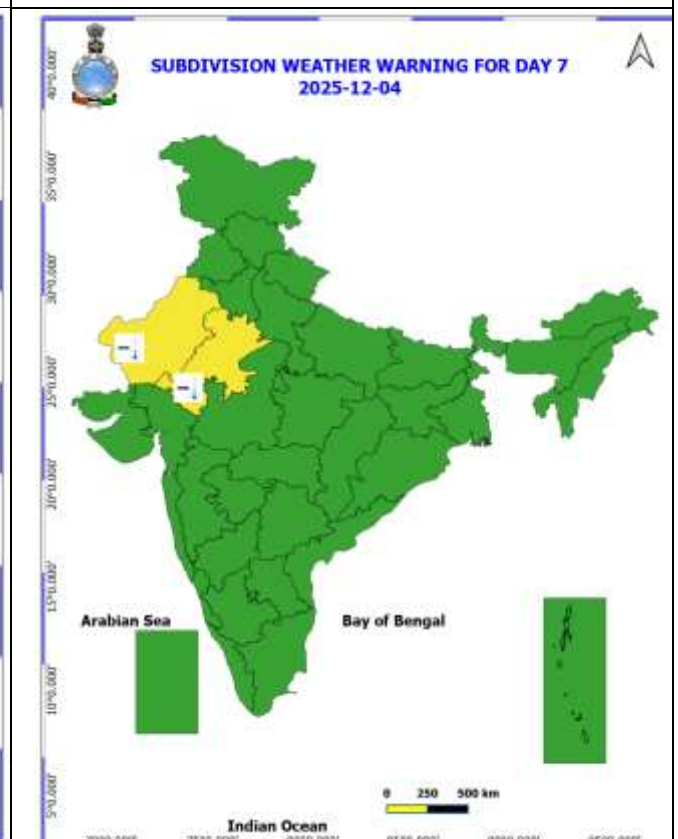
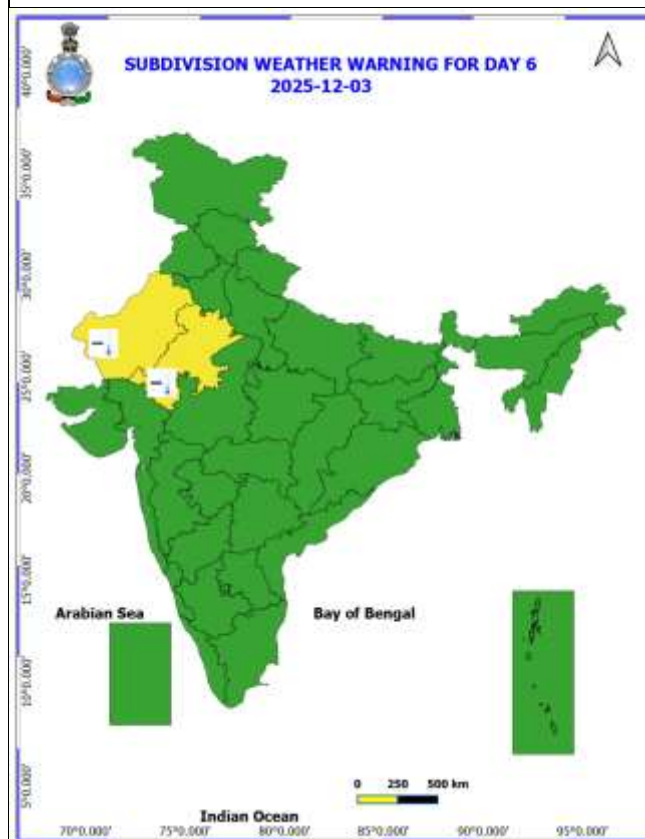
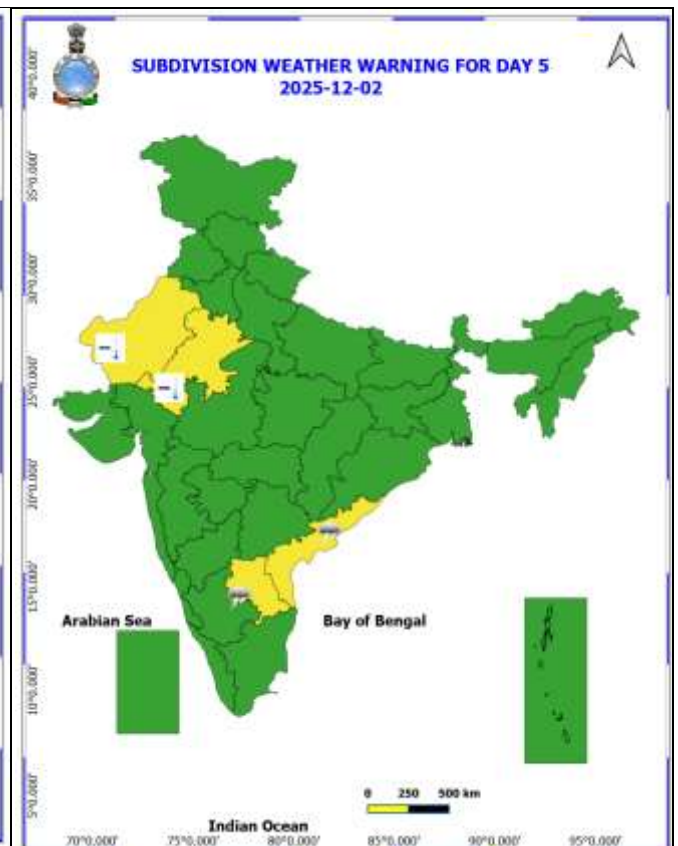
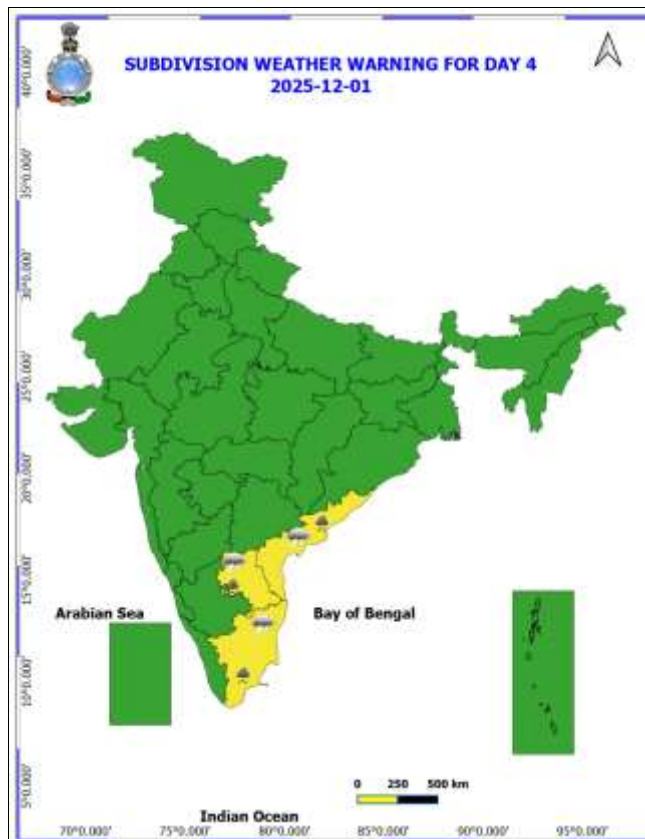
Warnings:

(i) Rainfall Warning:

- ❖ **Tamil Nadu & Puducherry:** Light to moderate rainfall at most places with **heavy to very heavy at many places & extremely heavy rainfall (>20 cm) at isolated places** over south coastal Tamil Nadu on 28th, over coastal Tamil Nadu on 29th and over north coastal Tamil Nadu & Puducherry on 30th November, 2025. Thereafter, rainfall would gradually decrease to light to moderate at many places with **heavy rainfall** at isolated places on 1st December.
- ❖ **Coastal Andhra Pradesh-Yanam & Rayalaseema:** Light to moderate rainfall at most places with **heavy to very rainfall** at isolated places on 29th November and **heavy to very heavy at a few places & extremely heavy rainfall (>20 cm) at isolated places on 30th November**. It would then decrease gradually becoming light to moderate rainfall at many places with **heavy rainfall** at isolated places on 1st December.
- ❖ **Kerala & Mahe:** Light to moderate rainfall at many places with **heavy rainfall** at isolated places is very likely during 28th-29th November.
- ❖ **Telangana:** Light to moderate rainfall at a few places with **heavy rainfall** at isolated places is very likely on 30th November.

WEATHER WARNING GRAPHICS





- Action may be taken based on **ORANGE** AND **RED** COLOUR warnings.
- Vulnerable regions likely urban and hilly areas action may be initiated for heavy rainfall warning.

- As the lead period increases forecast accuracy decreases.

Flash Flood Guidance

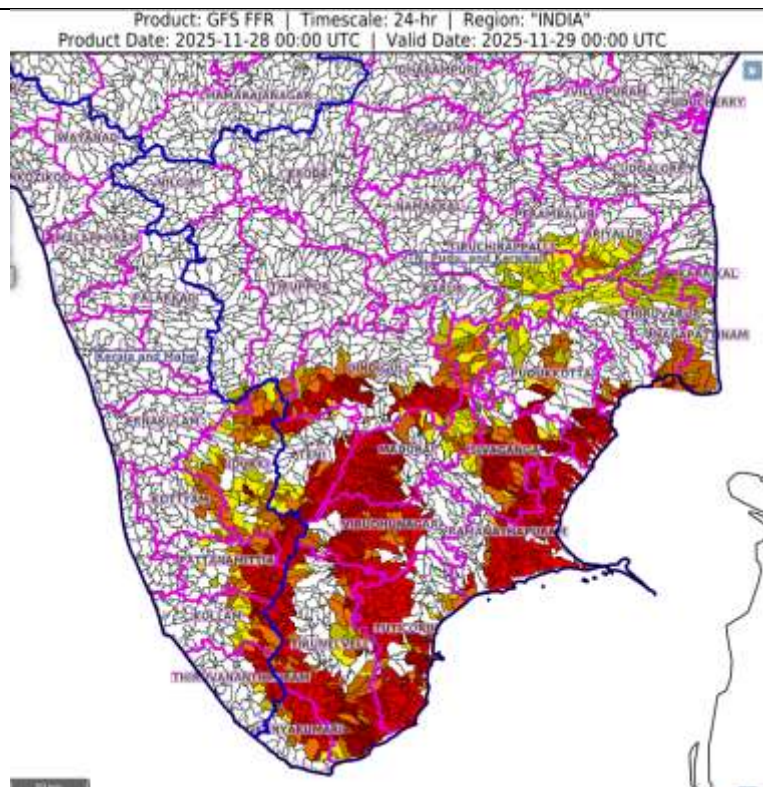
24 hours Outlook for the Flash Flood Risk (FFR) till 0530 IST of 29-11-2025:

Moderate flash flood risk likely over few watersheds & neighbourhoods of following Met Sub-divisions during next 24 hours.

Kerala & Mahe – Ernakulam, Idukki, Kottayam, Pattanamitta, Kollam and Thiruvananthapuram districts.

Tamil Nadu - Puducherry & Karaikal - Kanyakumari, Ramanathapuram, Tirunelveli, Virudhunagar, Madurai, Shivaganga, Teni, Dindigul, Pudukkottai, Karur, Tiruchirrapalli, Thanjavur, Thiruvarur, Nagapattinam, Karaikal, Perambalur, Ariyalur and Tuticorin districts.

Surface runoff/ Inundation may occur at some fully saturated soils & low-lying areas over Area of Concern (AoC) as shown in map due to expected rainfall occurrence in next 24 hours.



Flash Flood Risk

High Risk (Take Action)

Moderate Risk (Be Prepared)

Low Risk (Be Updated)